

**COMUNE di PANDINO**  
Provincia di Cremona

---

**P.E.B.A. - Piano Eliminazione Barriere Architettoniche**  
- L. 41/1986, art. 32 c. 21 - L. 104/1992, art. 24 c. 9

**Quadro conoscitivo**




**Allegato B.1-2 - Cartografia**

dicembre 2024

---






## LEGENDA

### itinerari









-  1
-  2
-  3
-  4
-  5
-  6
-  7
-  8
-  9

•••• Percorsi in accompagnamento







### Servizi

-  Gruppo A
-  Gruppo B - parcheggi
-  Gruppo B - verde
-  Gruppo C
-  Gruppo E









### Attraversamenti pedonali

-  a norma
-  non segnalato
-  errata ubicazione
-  rialzato
-  lunghezza >8m
-  pavimentazione sconnessa
-  segnaletica non ortogonale
-  pavimentazione tattile incompleta /assente




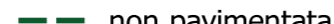

### Sbarco pedonale

-  mancante
-  con pendenza > 15%
-  larghezza < 90 cm
-  con gradino > 2,5 cm
-  pavimentazione sconnessa
-  non pavimentato








### Marciapiede

-  inesistente
-  larghezza < 90 cm
-  larghezza > 150 cm
-  non pavimentato
-  pavimentazione sconnessa
-  percorso ciclo-pedonale
-  pendenza trasversale >1%
-  altro






### Banchina

-  non transitabile
-  larghezza < 90 cm
-  larghezza >150 cm
-  non pavimentata
-  pavimentazione sconnessa


### Ostruzione nella sezione di passaggio

-  albero
-  radici
-  pali illuminazione pubblica
-  pali segnaletica stradale
-  arredo urbano
-  elementi tecnici (dissuasori, contenitori)
-  auto in sosta





### Posti auto riservati

-  esistente
-  non a norma (dimensioni)
-  non a norma (dislivello)
-  segnaletica orizzontale mancante/non a norma
-  segnaletica verticale mancante/non a norma

### Rampa

-  mancante
-  con pendenza >8%
-  con lunghezza > 10 m
-  con larghezza < 90 cm
-  pavimentazione sconnessa
-  non protetta
-  non pavimentata








### Fermate

-  trasporto pubblico locale a norma
-  scuolabus a norma
-  trasporto pubblico locale non a norma
-  scuolabus non a norma

### Pavimentazione percorsi pertinenze

- pavimentazione sconnessa
- pavimentazione non a norma (ghiaia, terra, grigliato)

### Criticita edifici e cimiteri

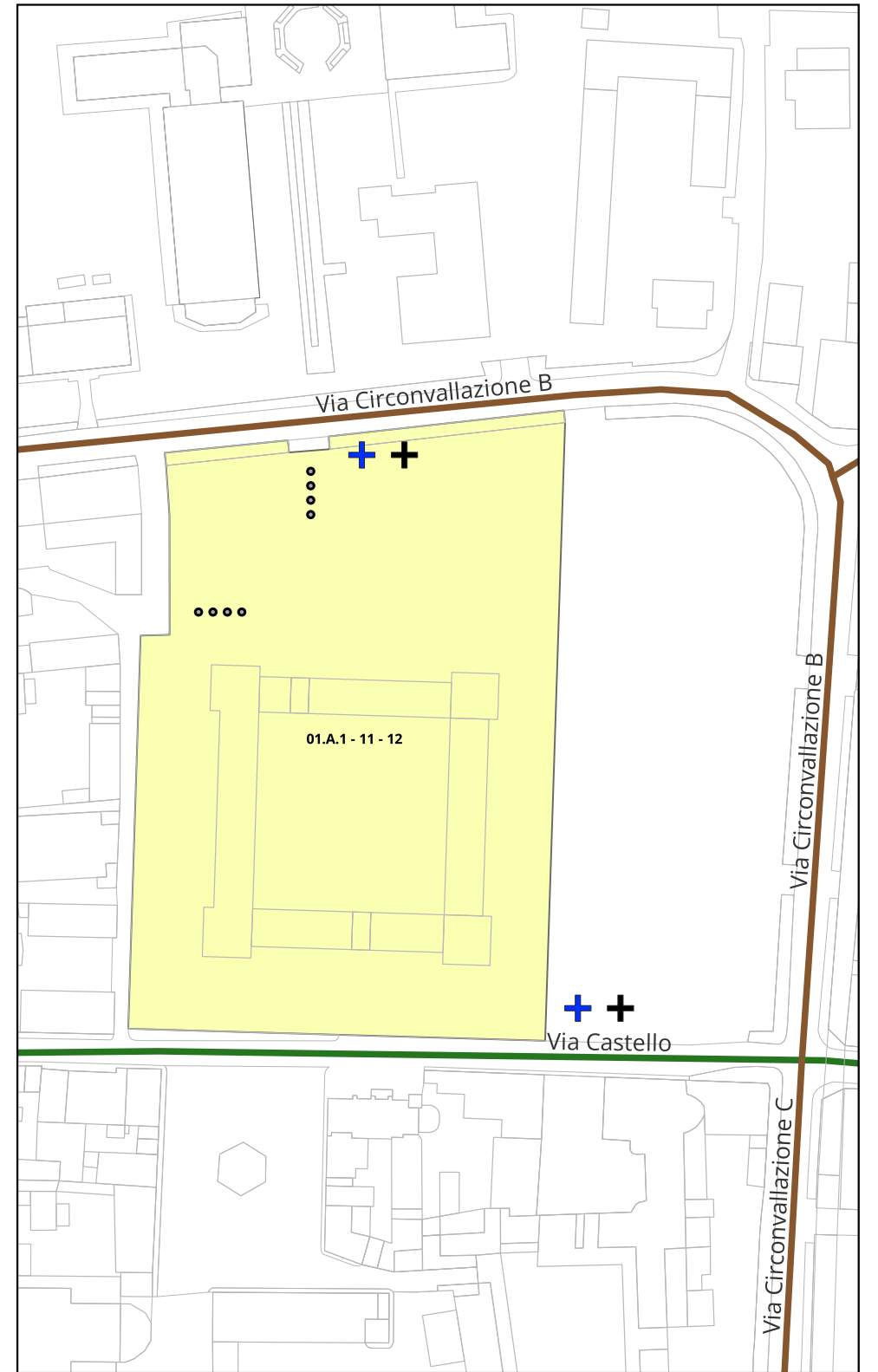
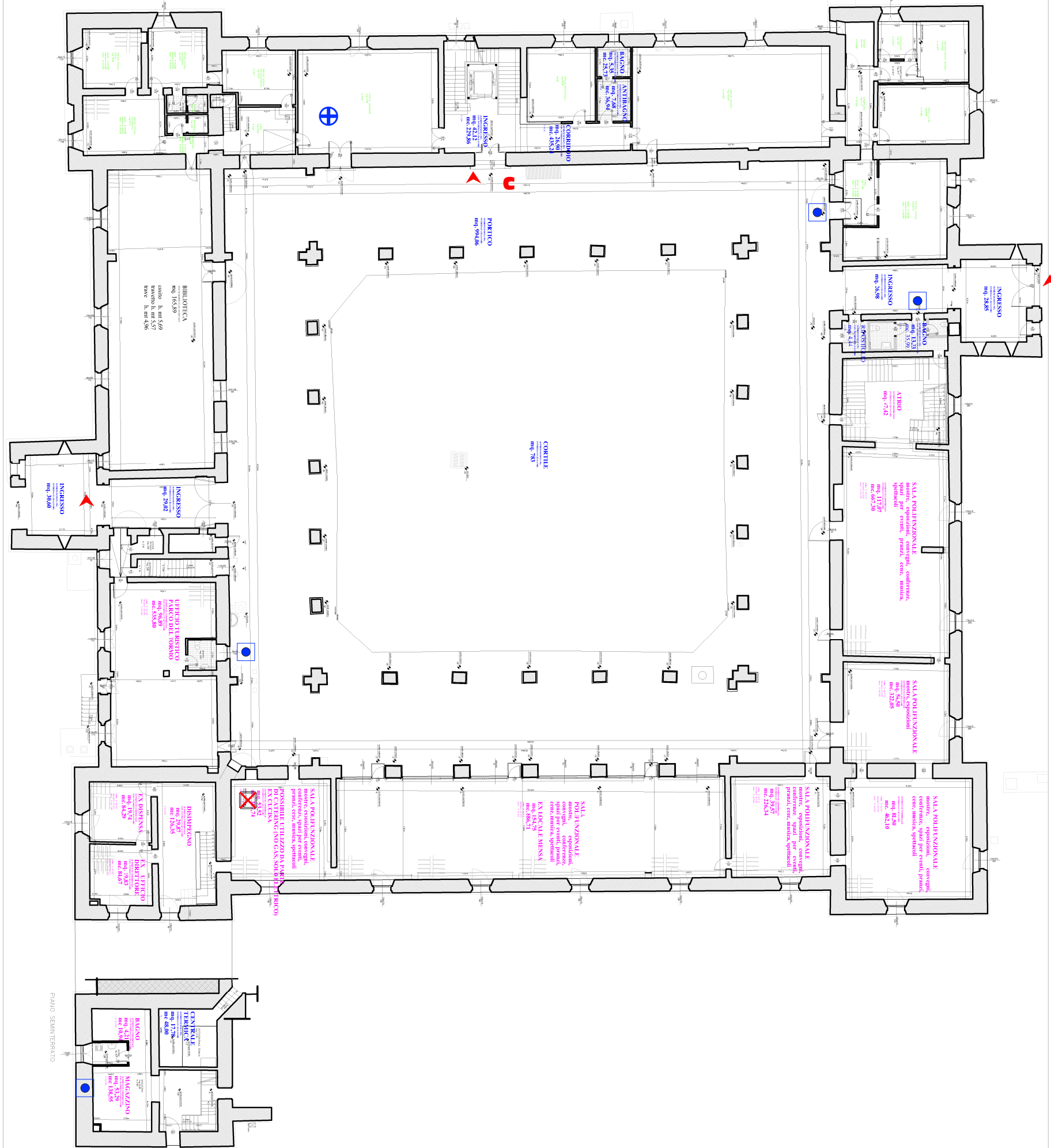
-  servizi disabili mancanti
-  servizi disabili non a norma (dimensione)
-  ascensore mancante
-  montascale mancante
-  scala > 10 alzate
-  mancanza corrimano/parapetto
-  luce netta porta < 80 cm
-  altezza sportello front office > 75 cm
-  ostacoli (arredi)
-  ostacoli (gradini)

**GRUPPO A**

**Schede di rilievo**

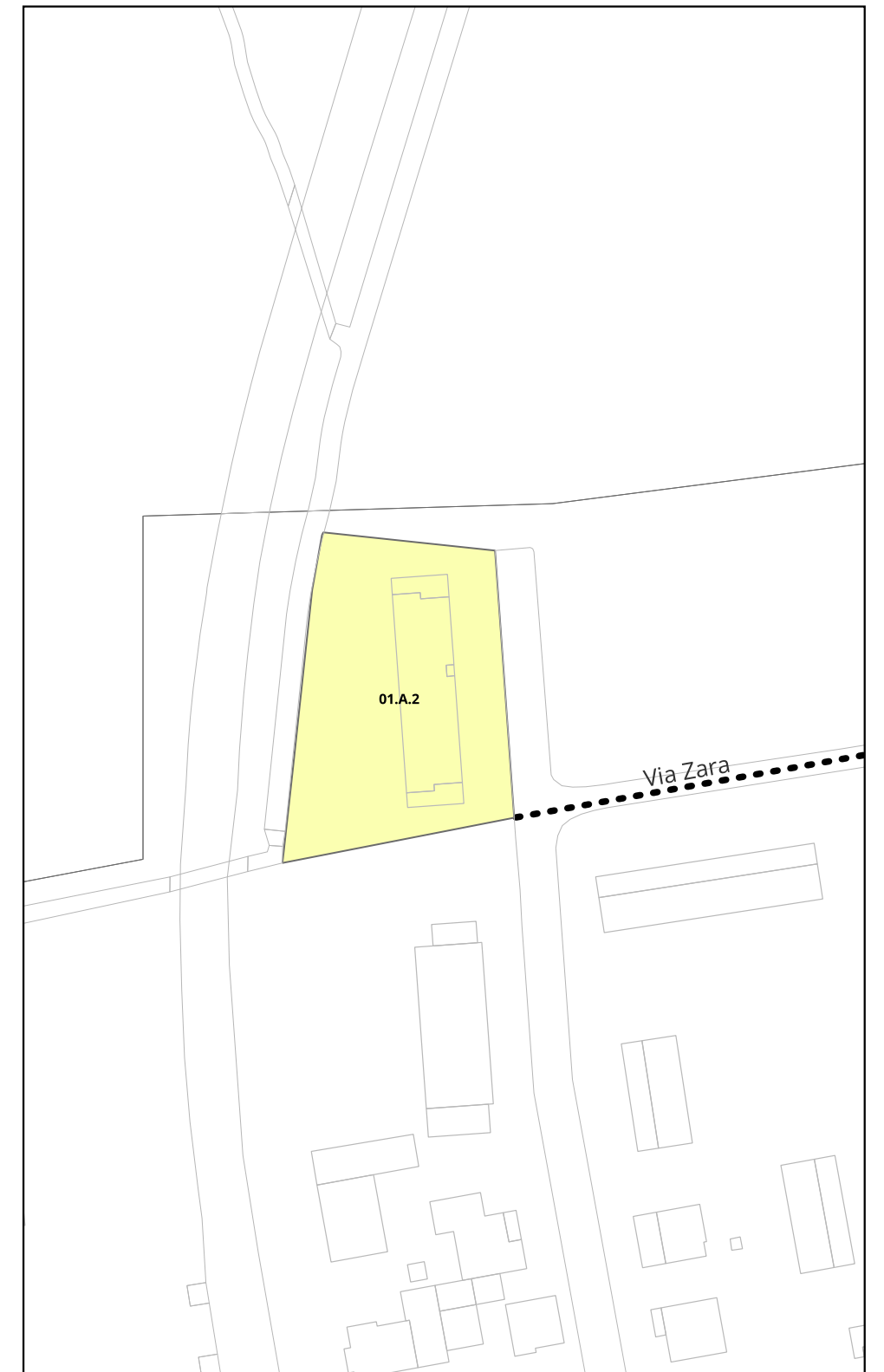
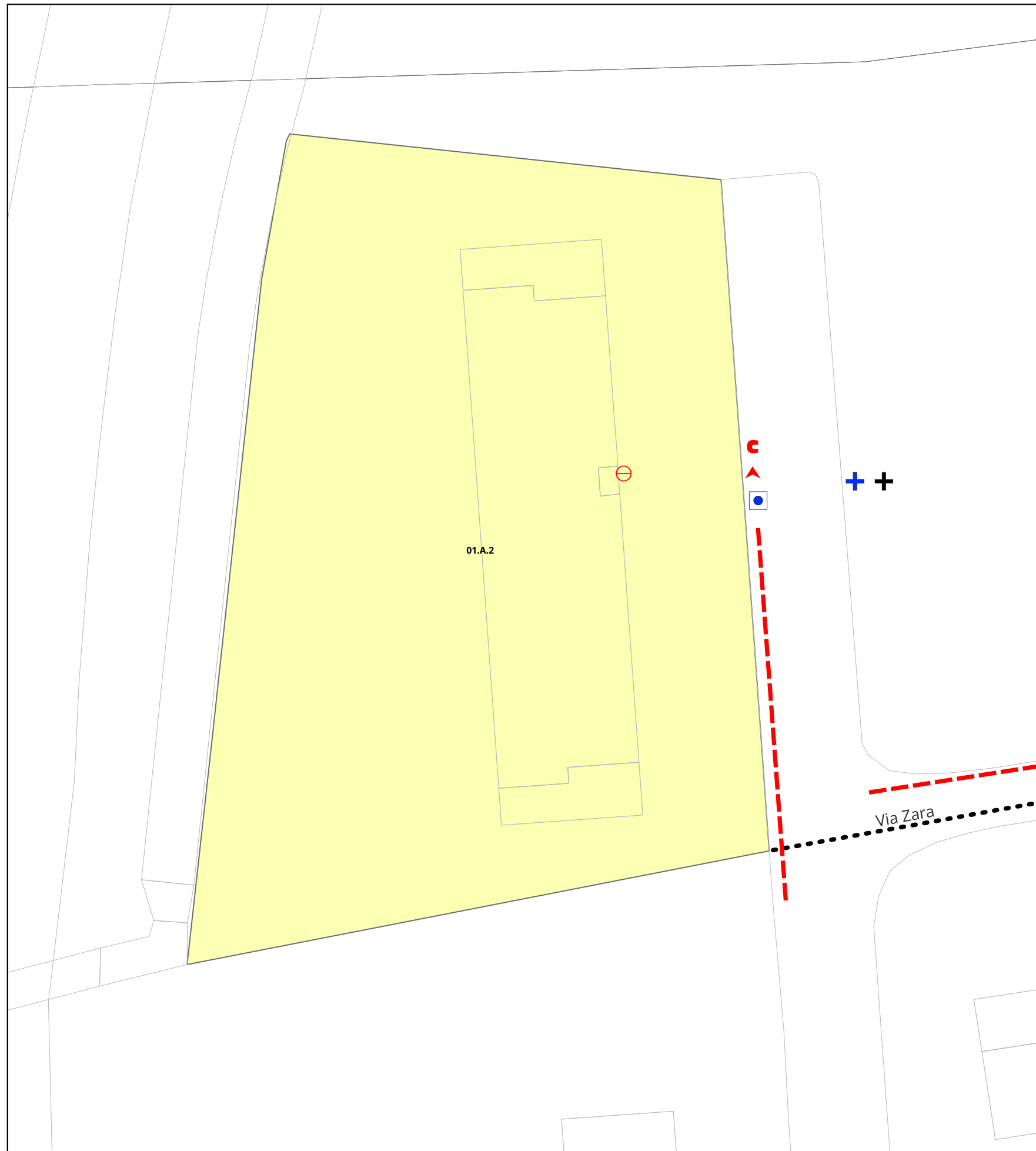
---

SPAZI URBANI E PERCORSI PEDONALI



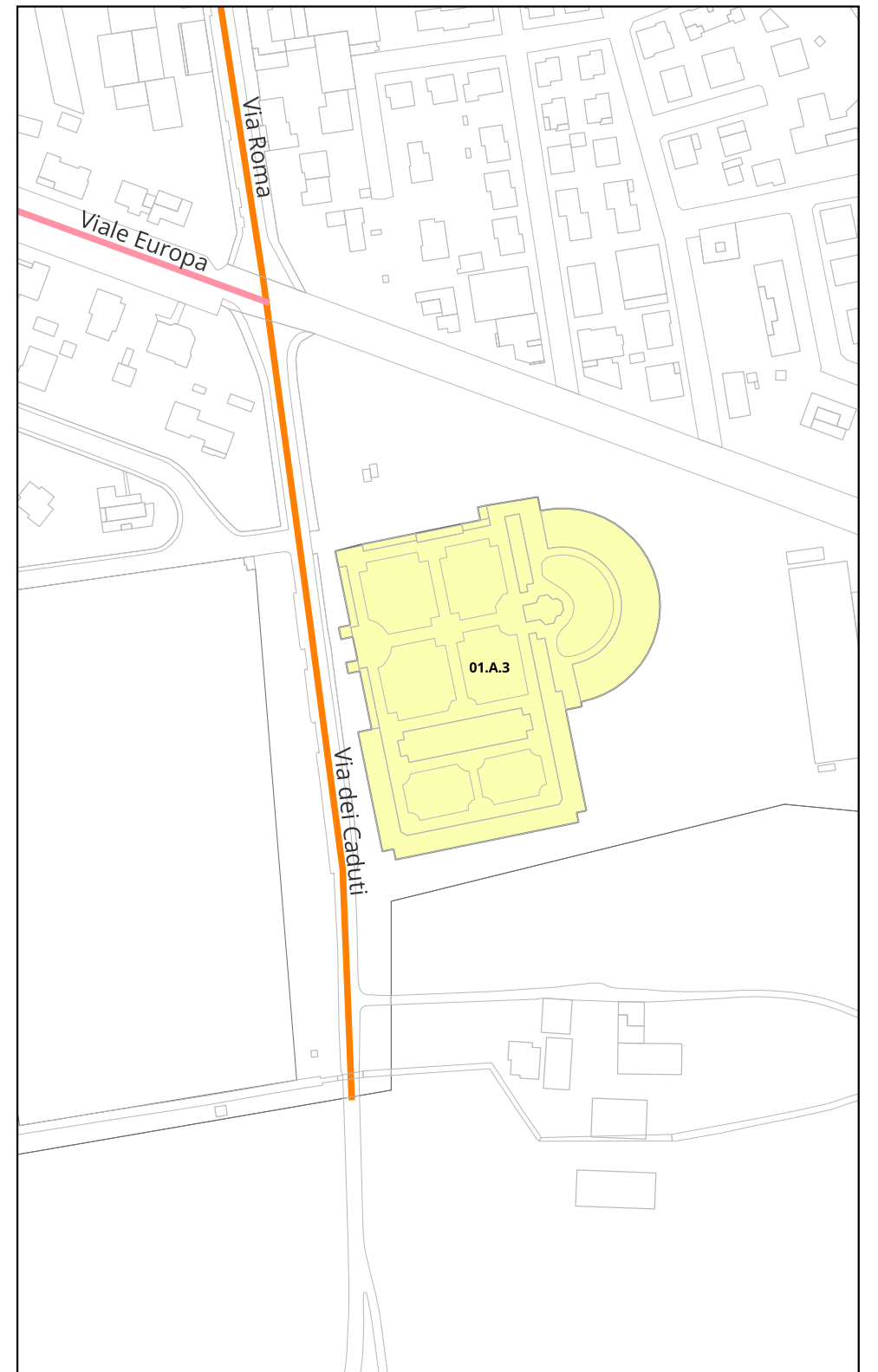
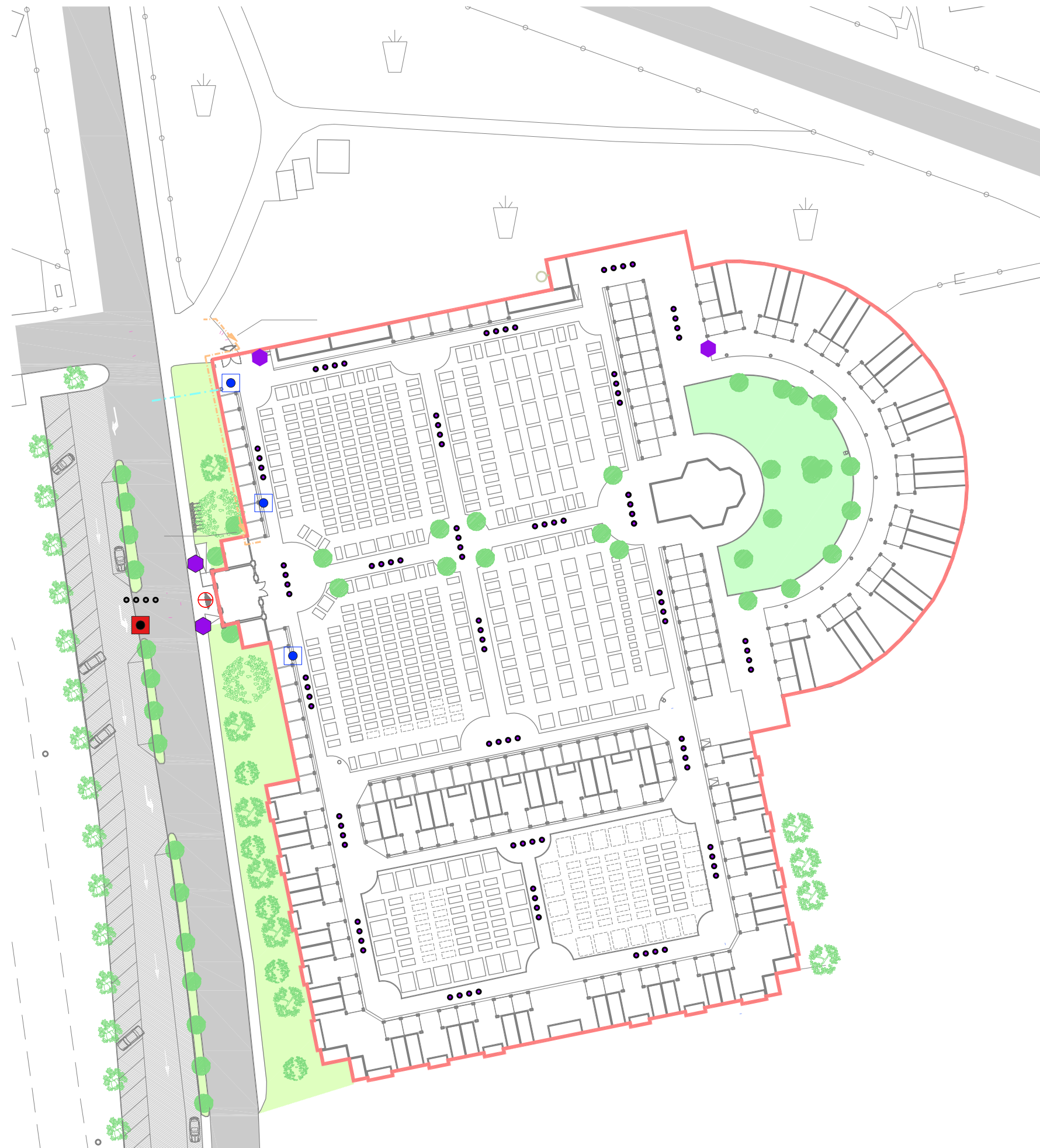
# 01.A.1 - 01.A.11 - 01.A.12

Municipio - Castello  
Via Castello



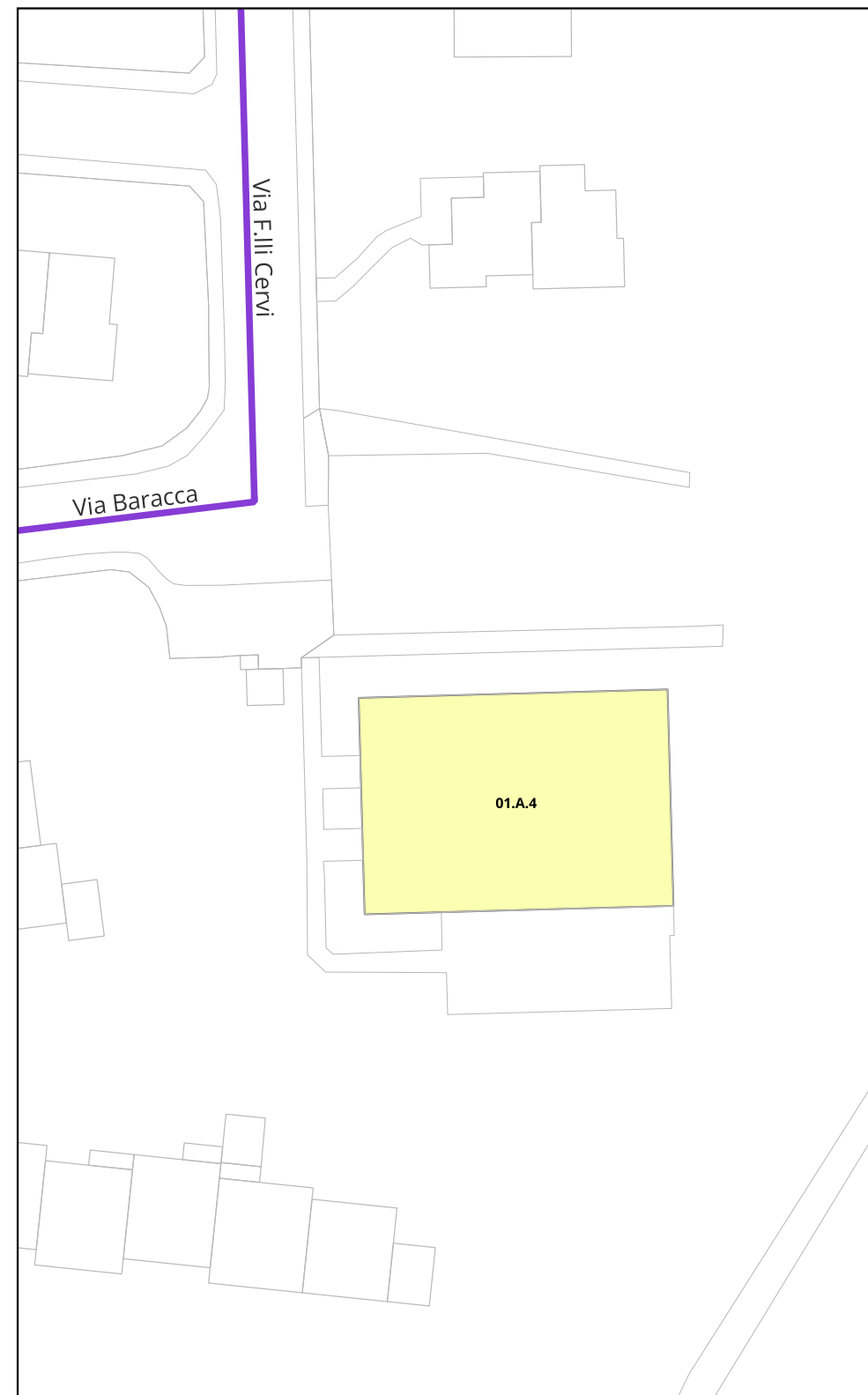
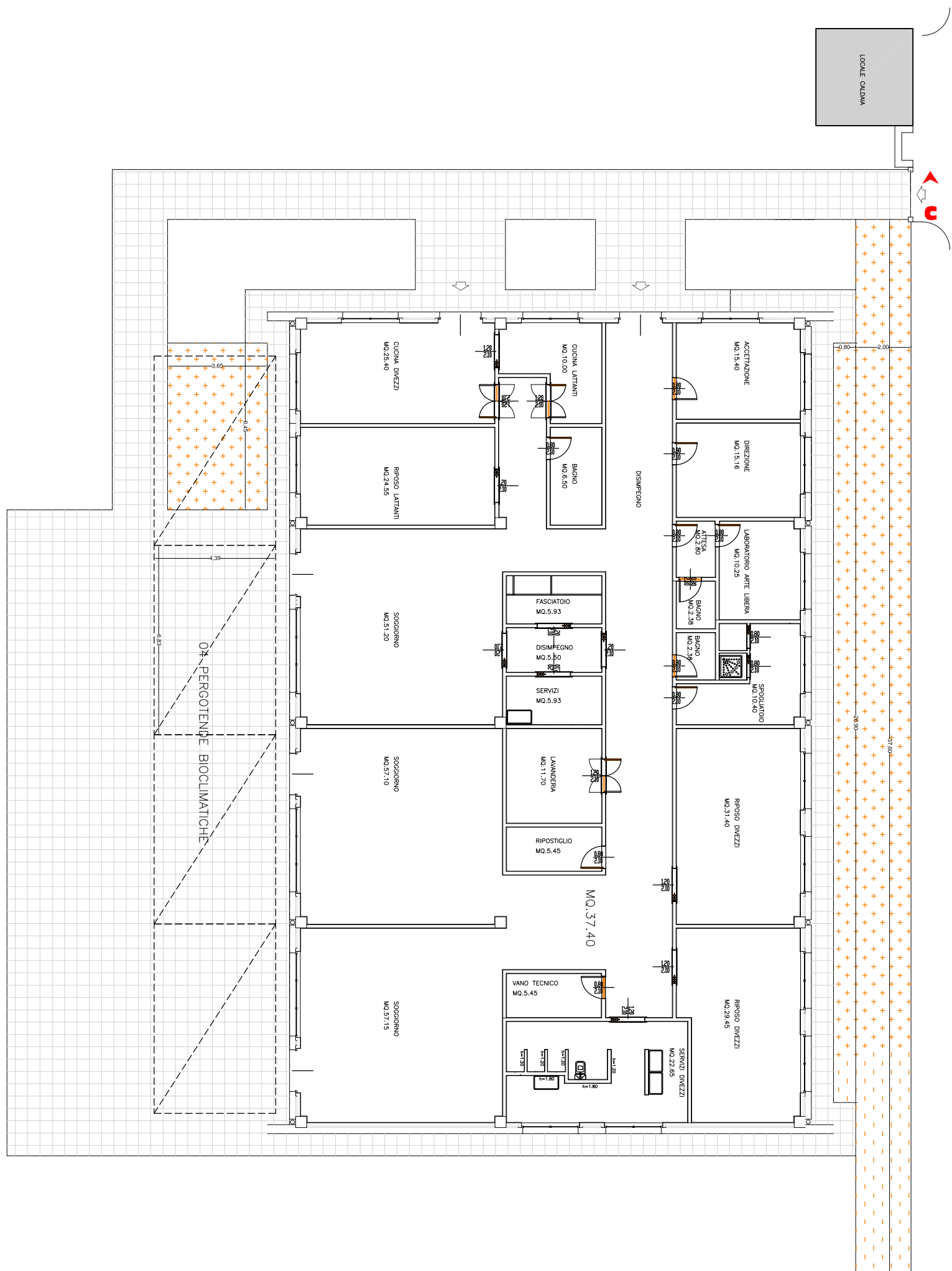
**01.A.2**

Caserma Carabinieri  
Via S. D'Acquisto



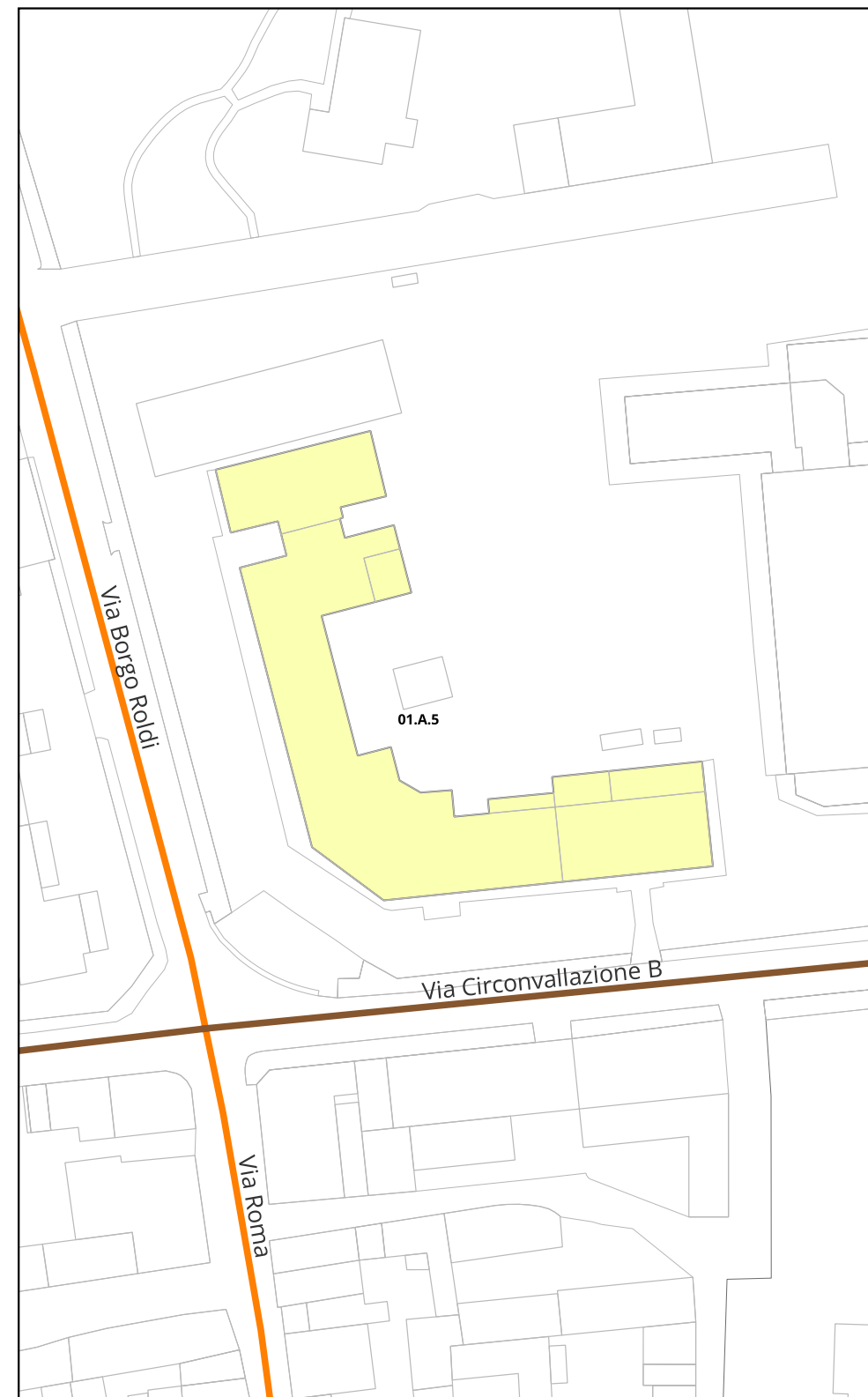
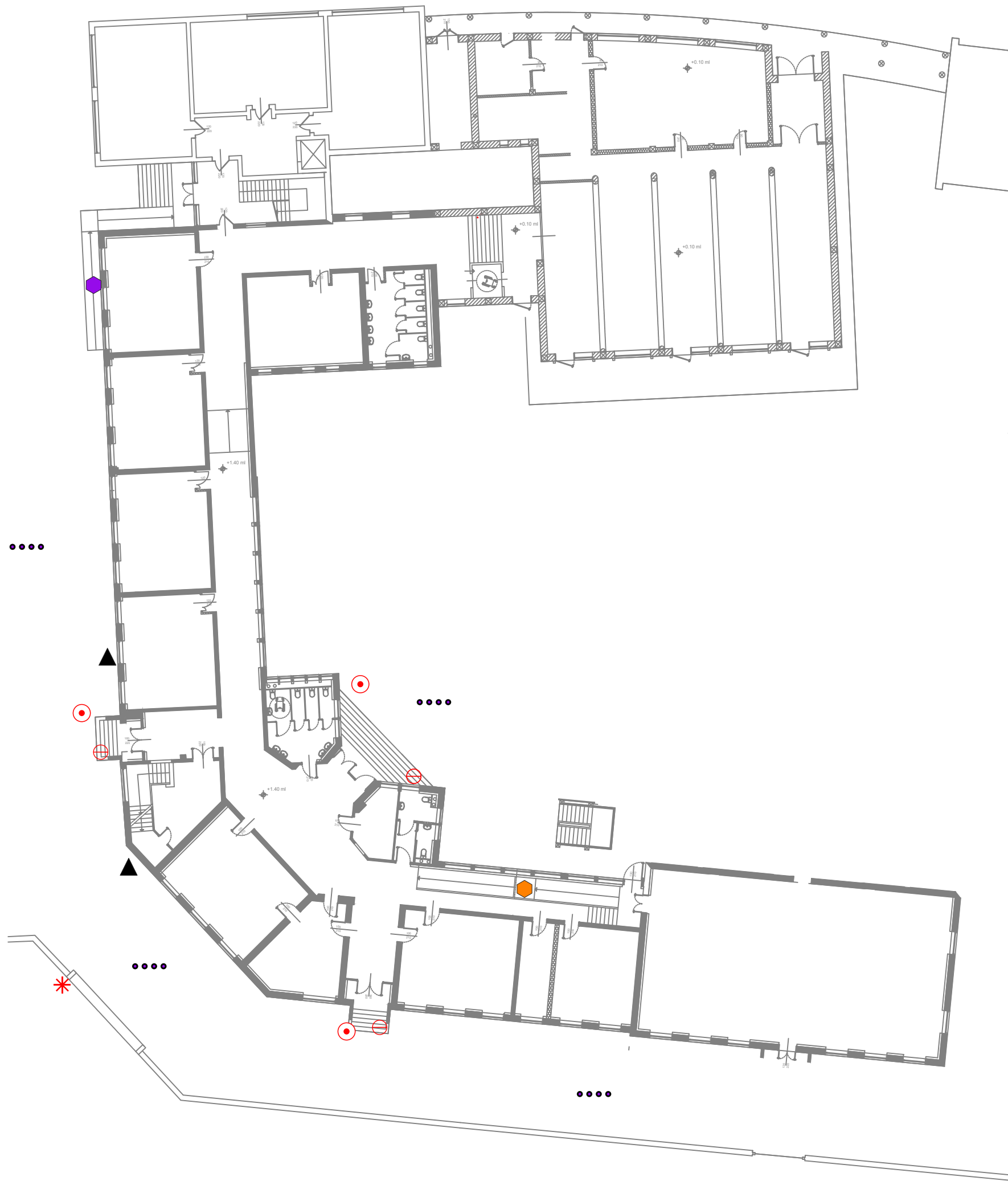
**01.A.3**

Cimitero  
Via dei Caduti



# 01.A.4

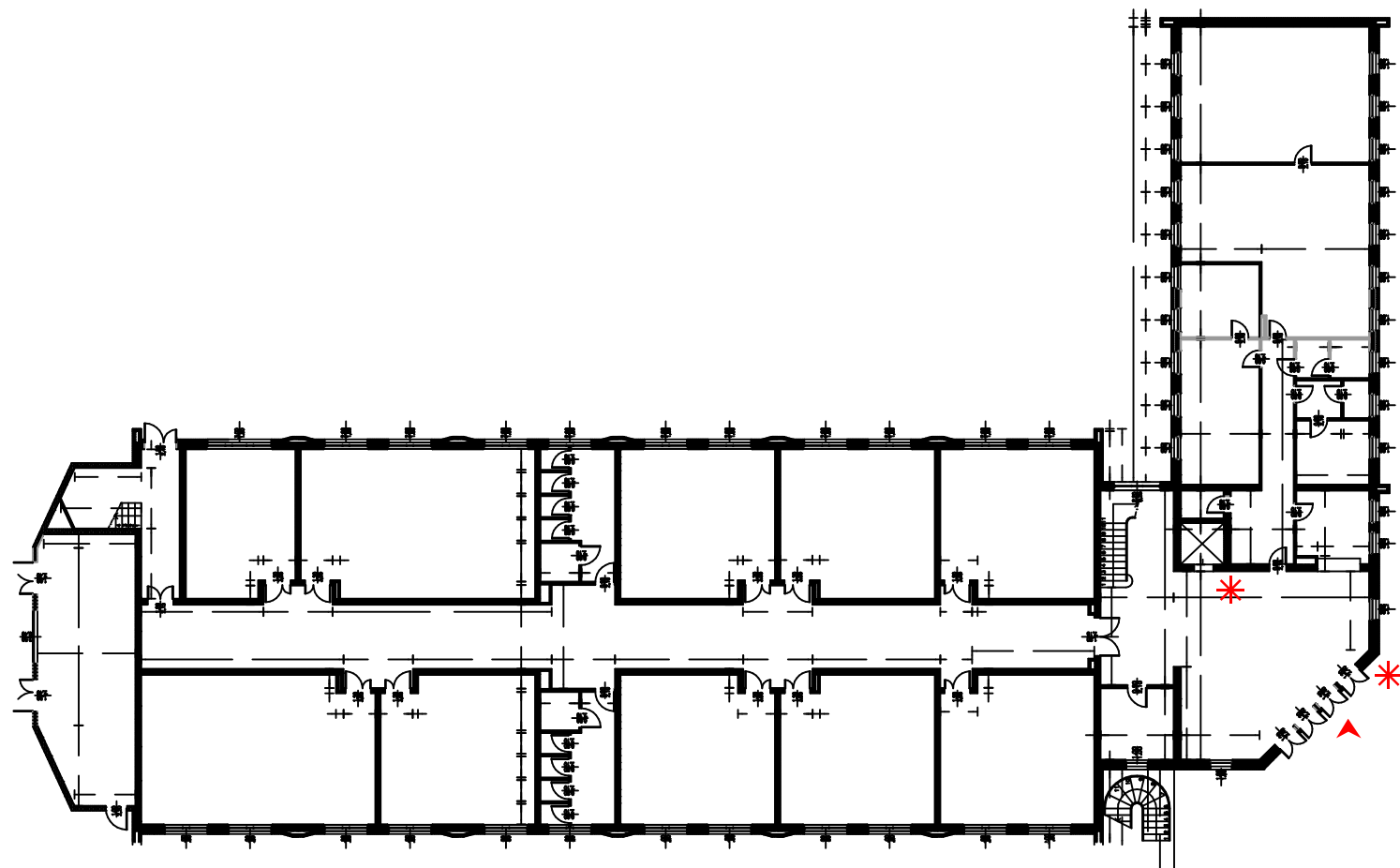
Asilo nido "Girasole"  
Via F. Baracca



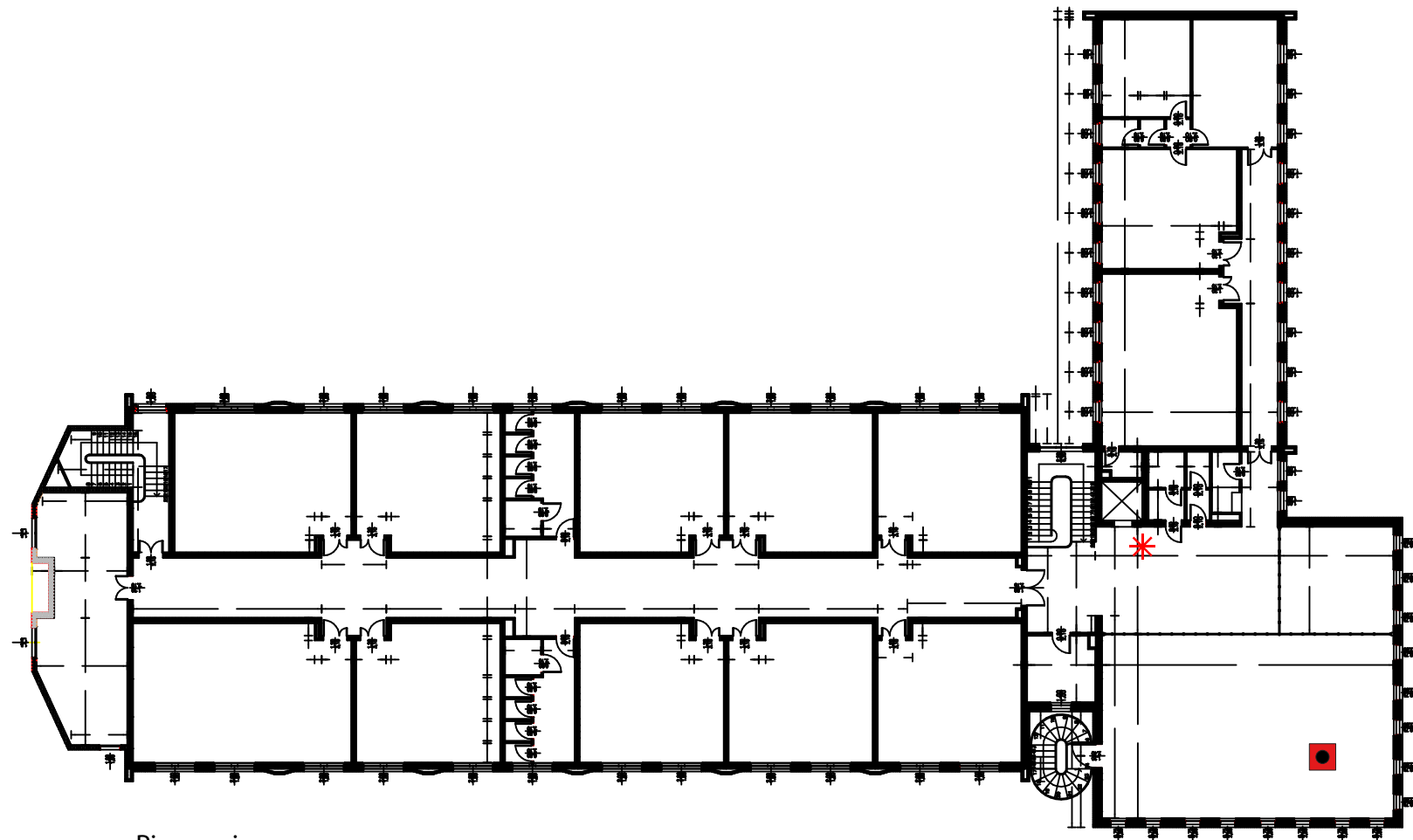
**01.A.5**

Scuola primaria "Invernizzi"  
Via Borgo Roldi

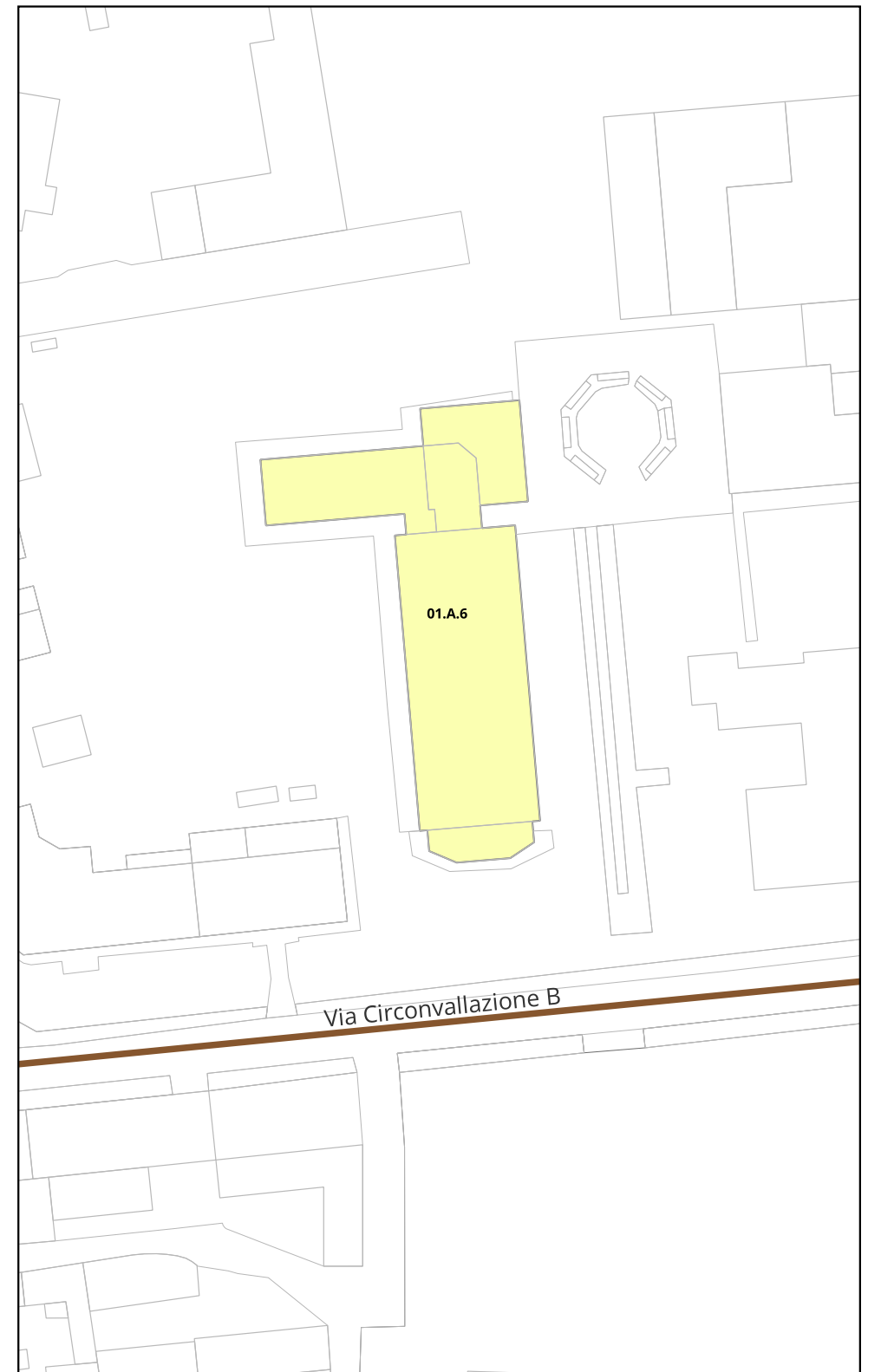




Piano terra



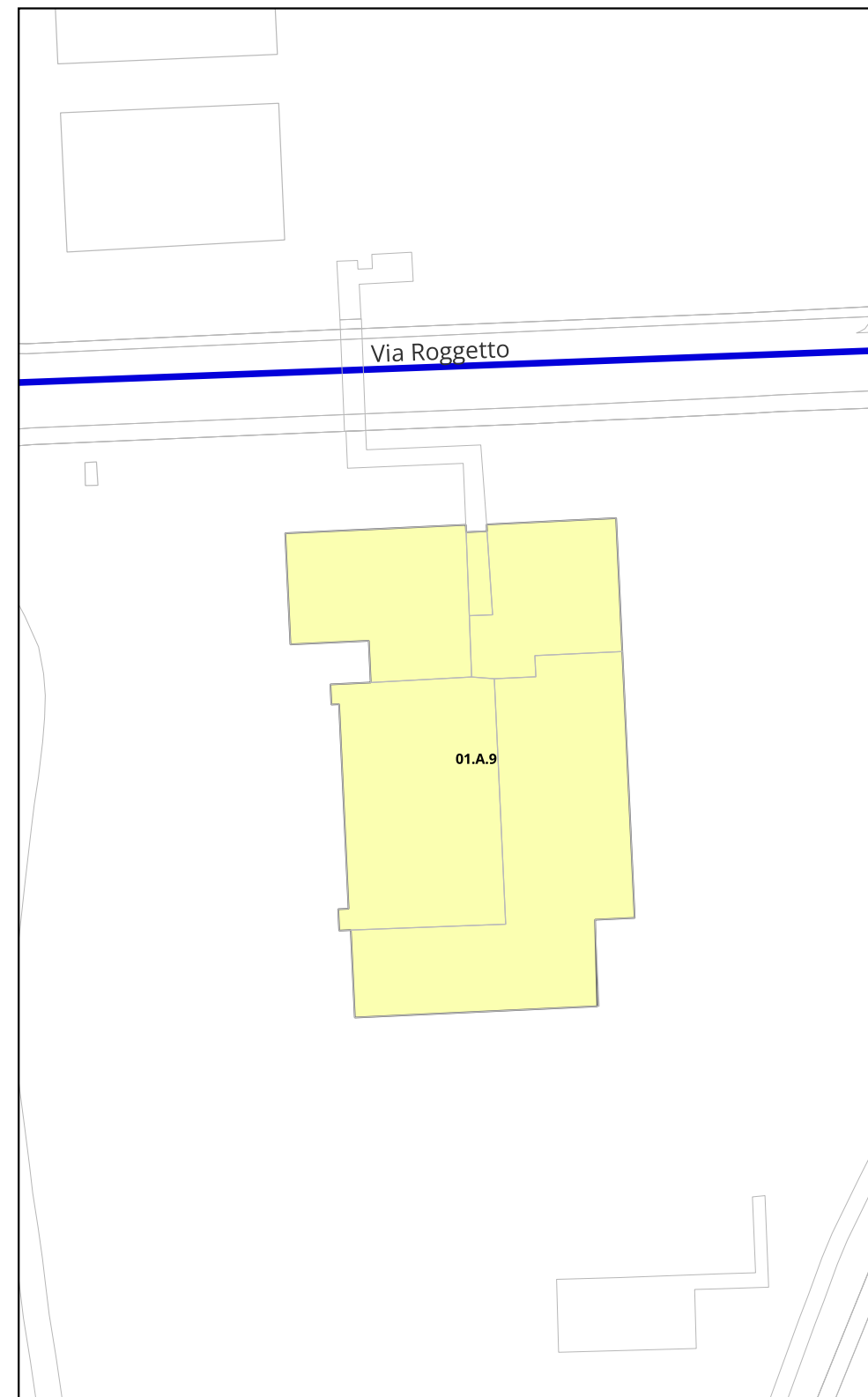
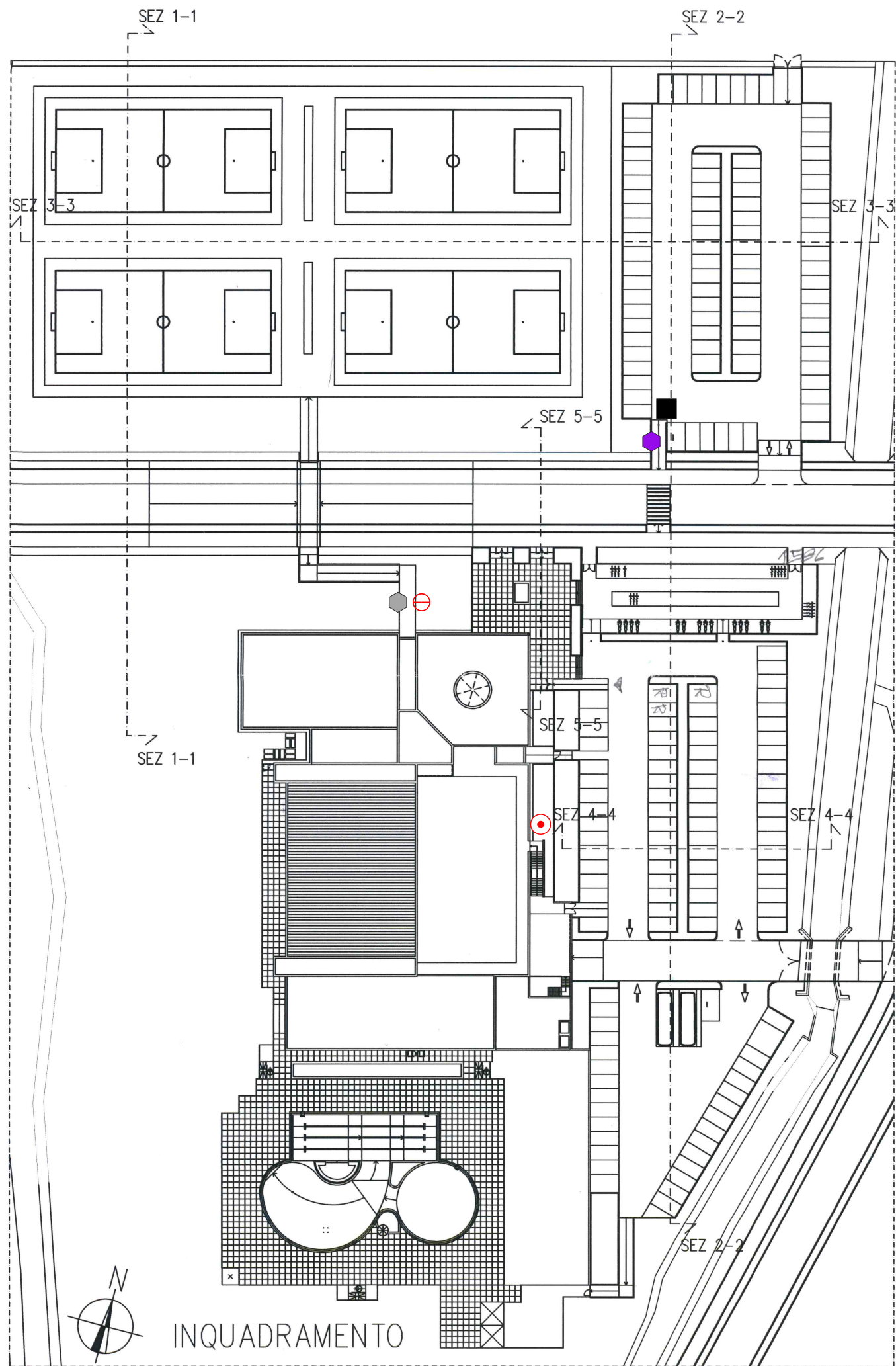
Piano primo



**01.A.6**

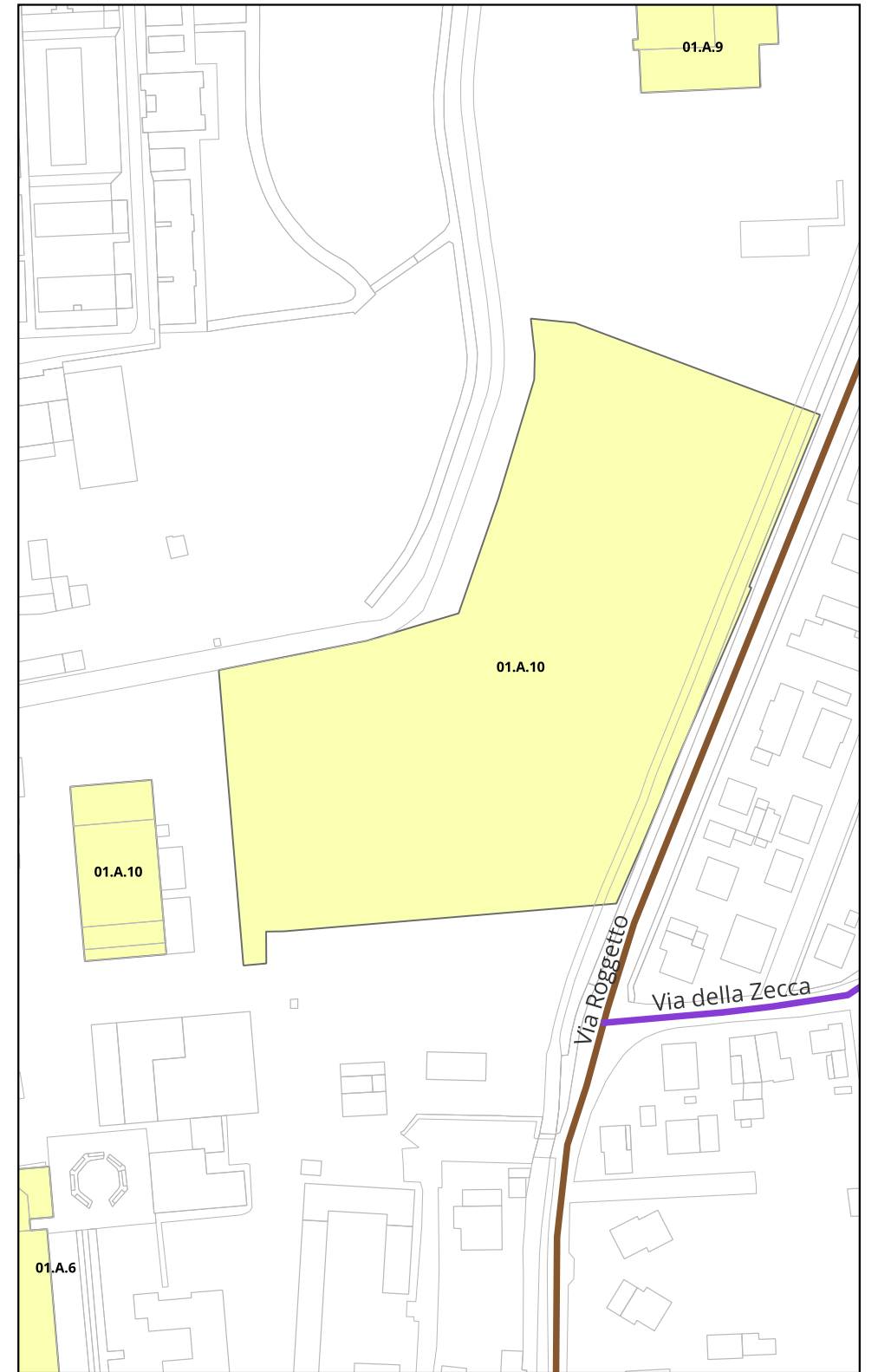
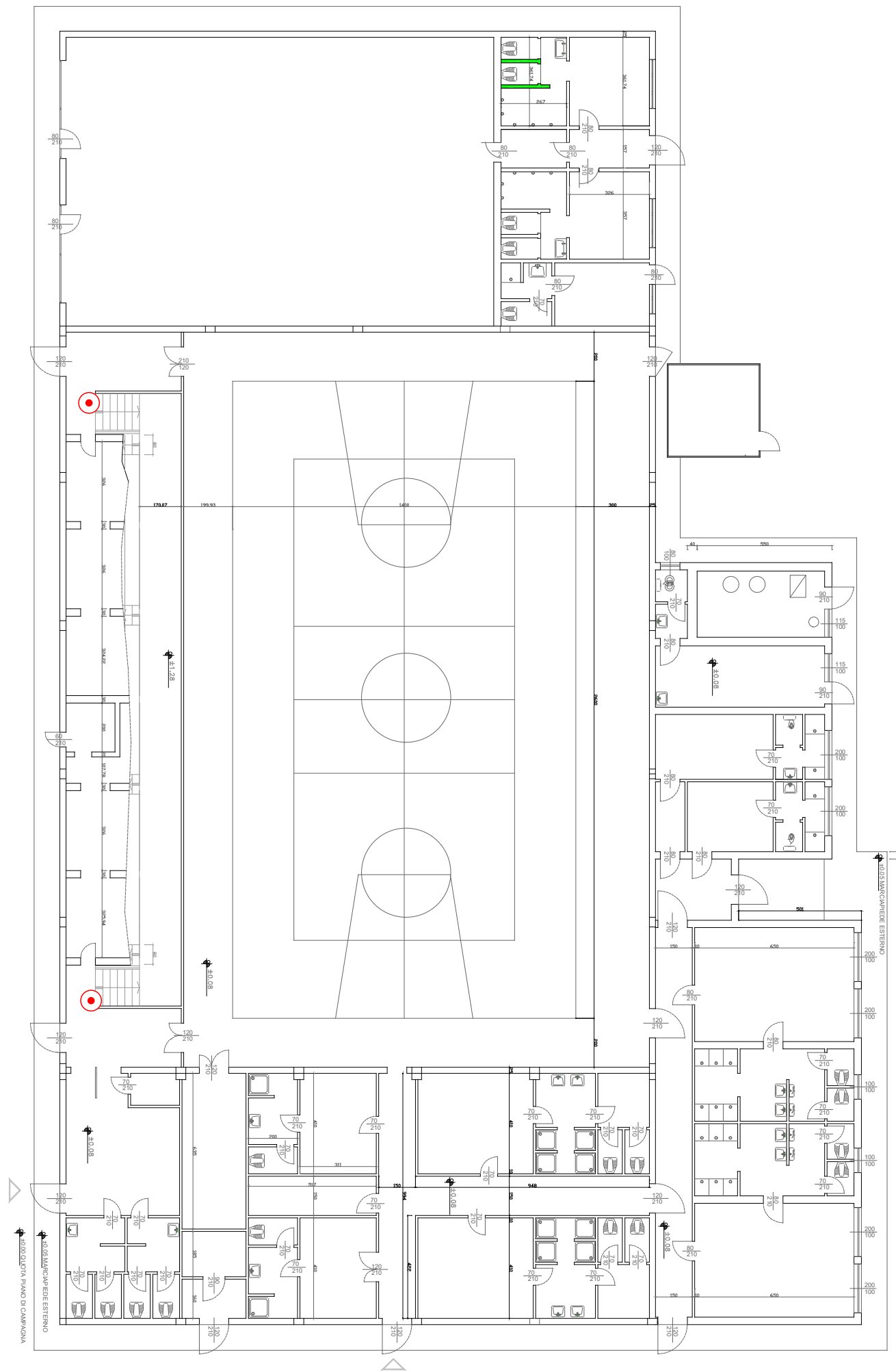
Scuola secondaria "Berinzaghi"  
Via Circonvallazione B





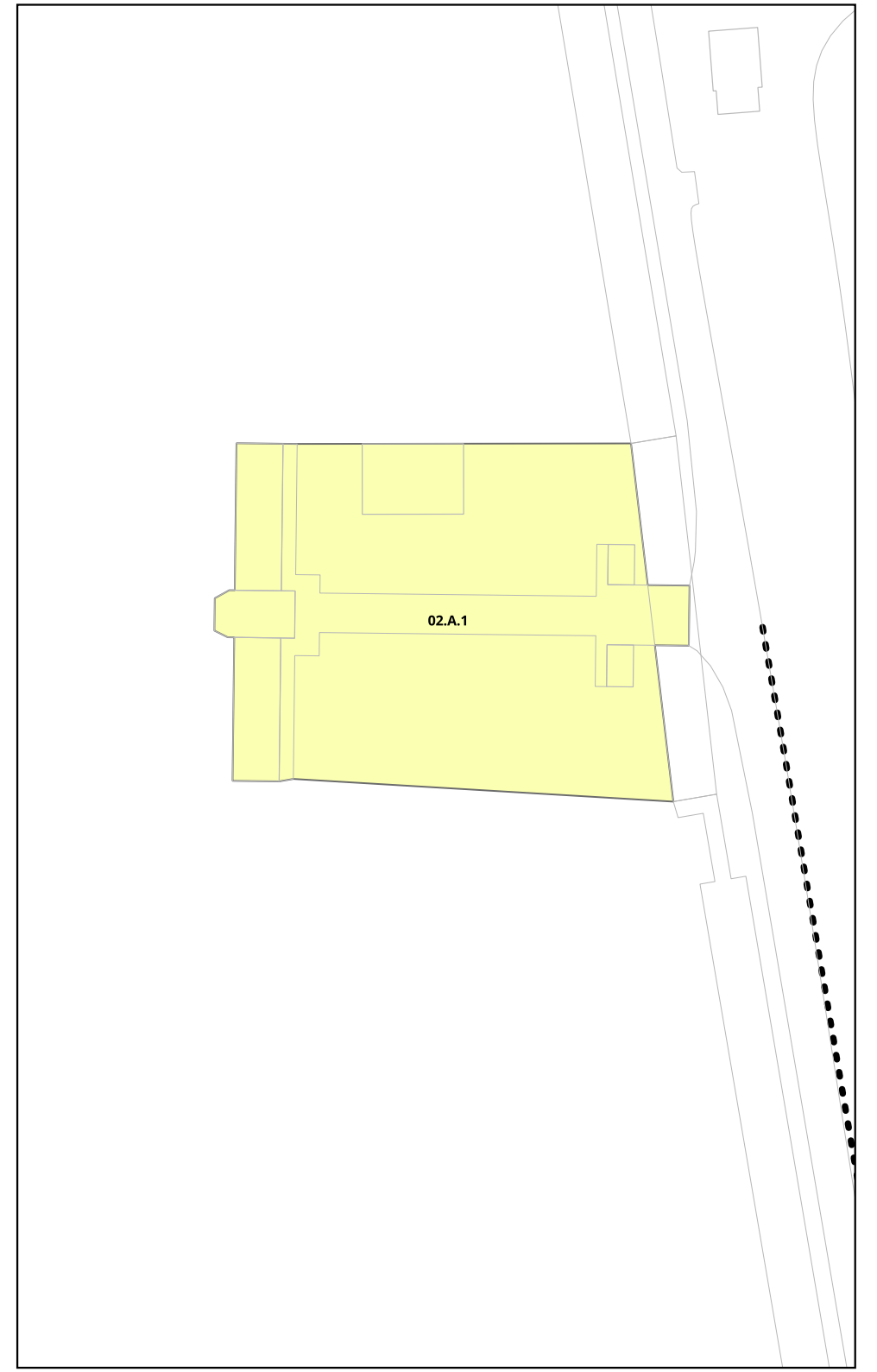
**01.A.9**

Piscina - campi coperti  
Via Roggetto



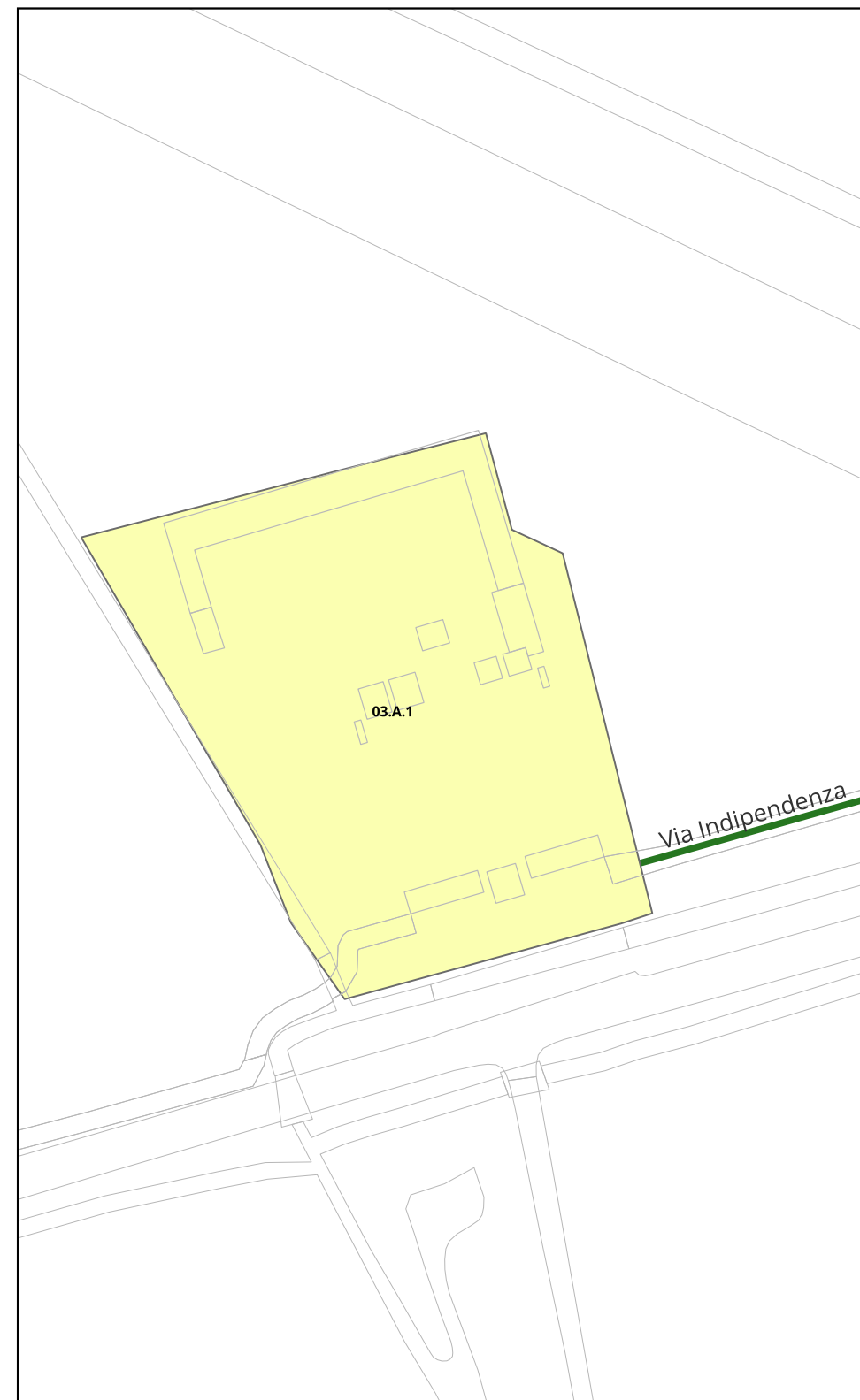
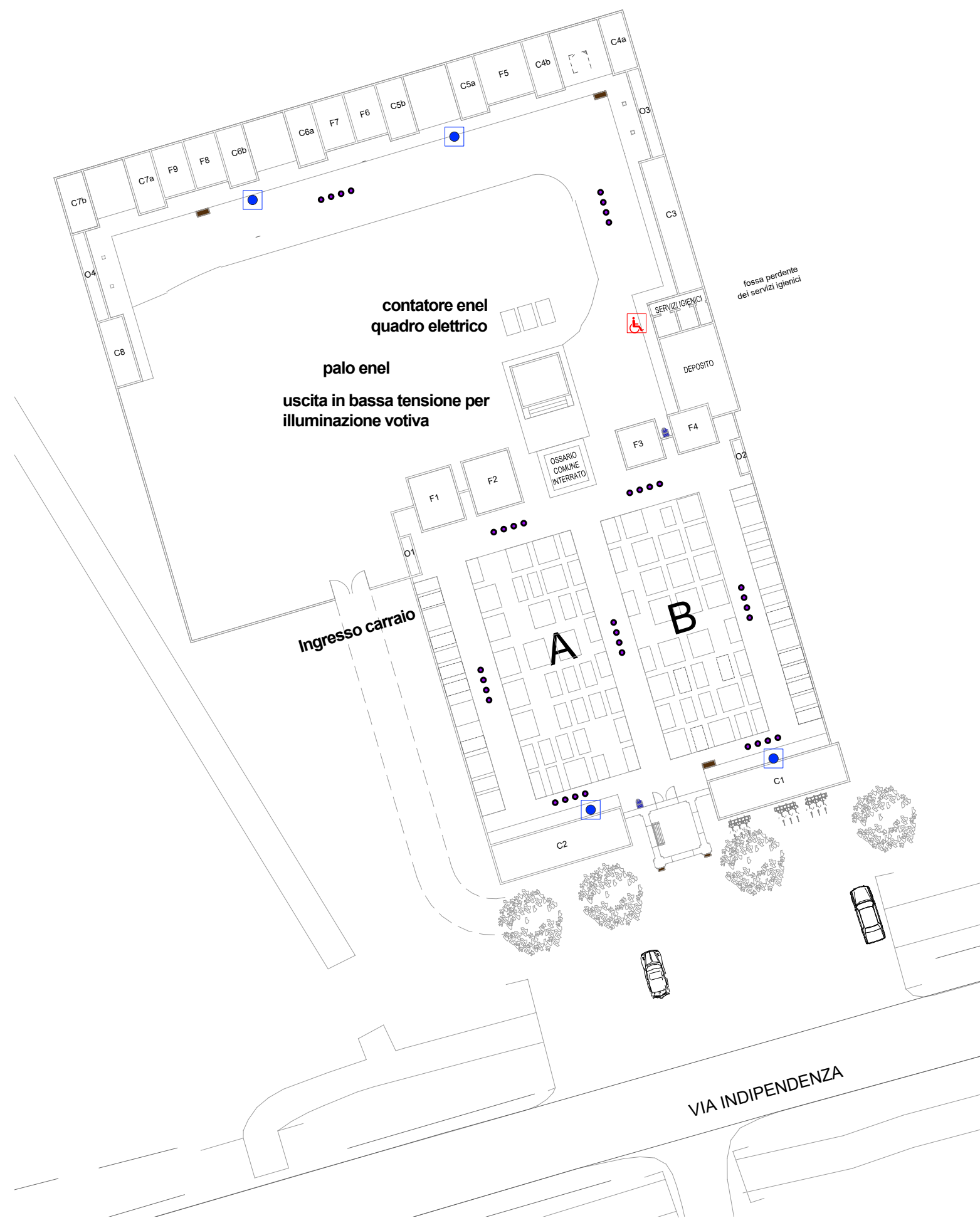
**01.A.10**

Palestra - campo calcio  
Via Bovis



# 02.A.1

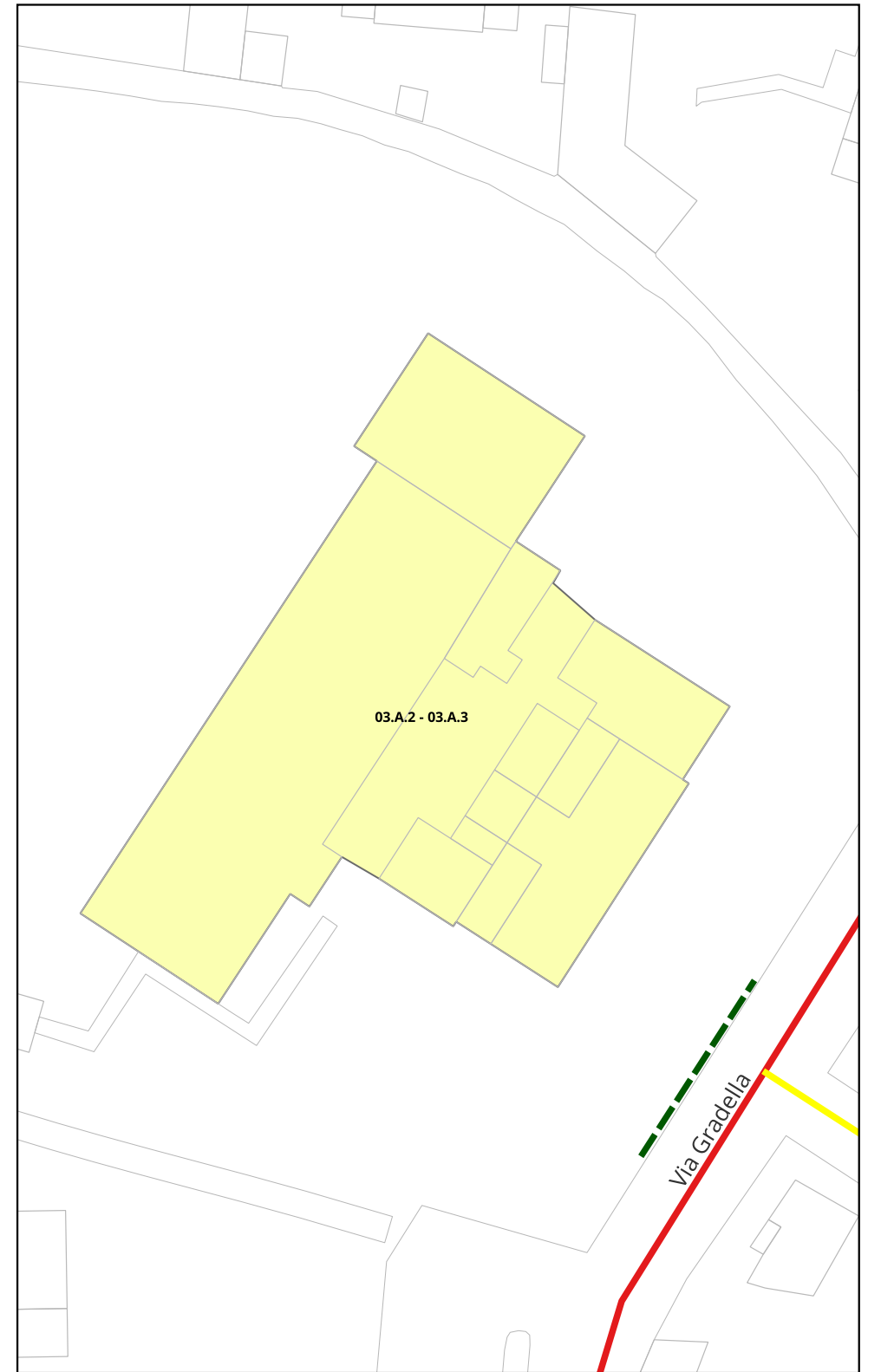
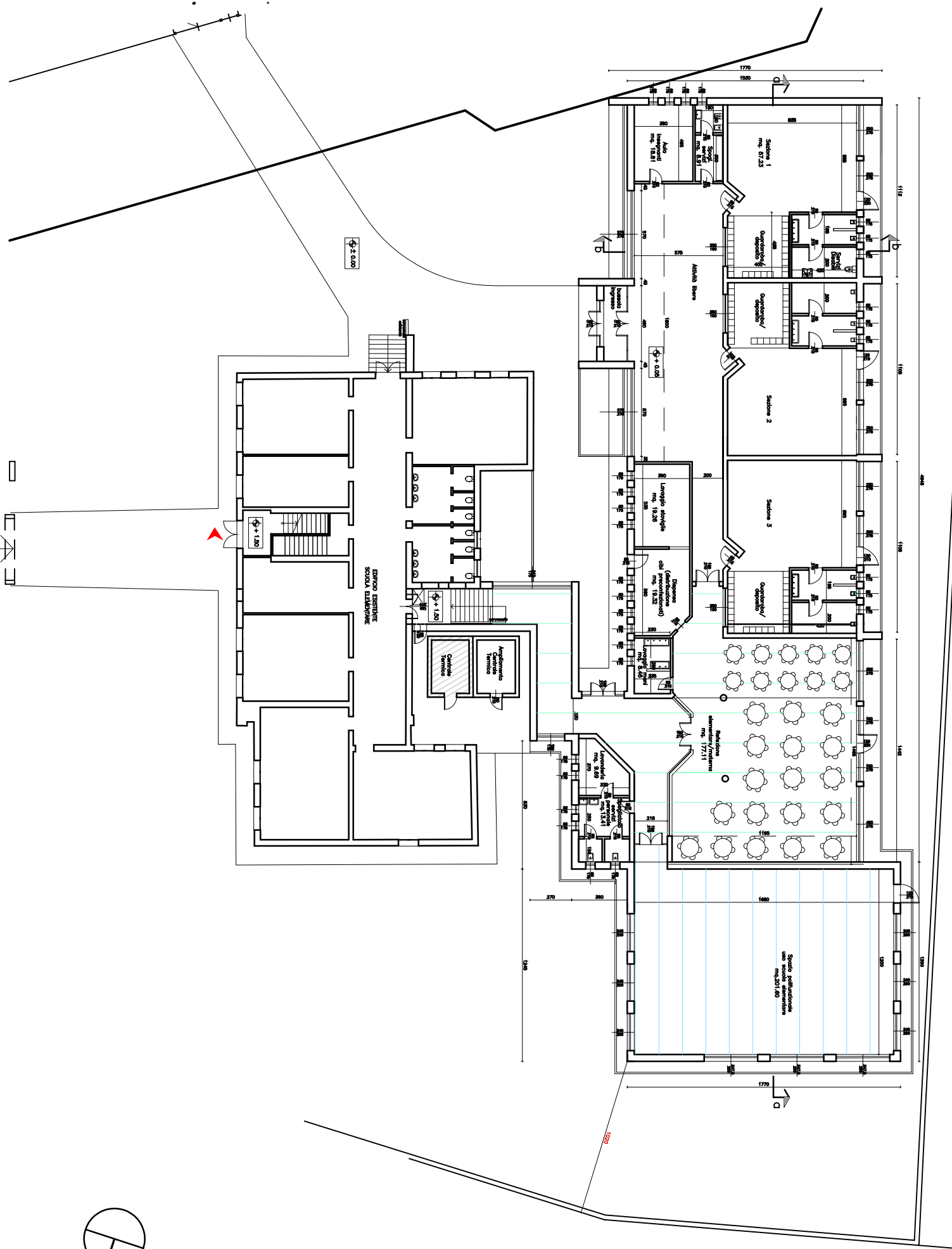
Cimitero  
Via Valletta



**03.A.1**

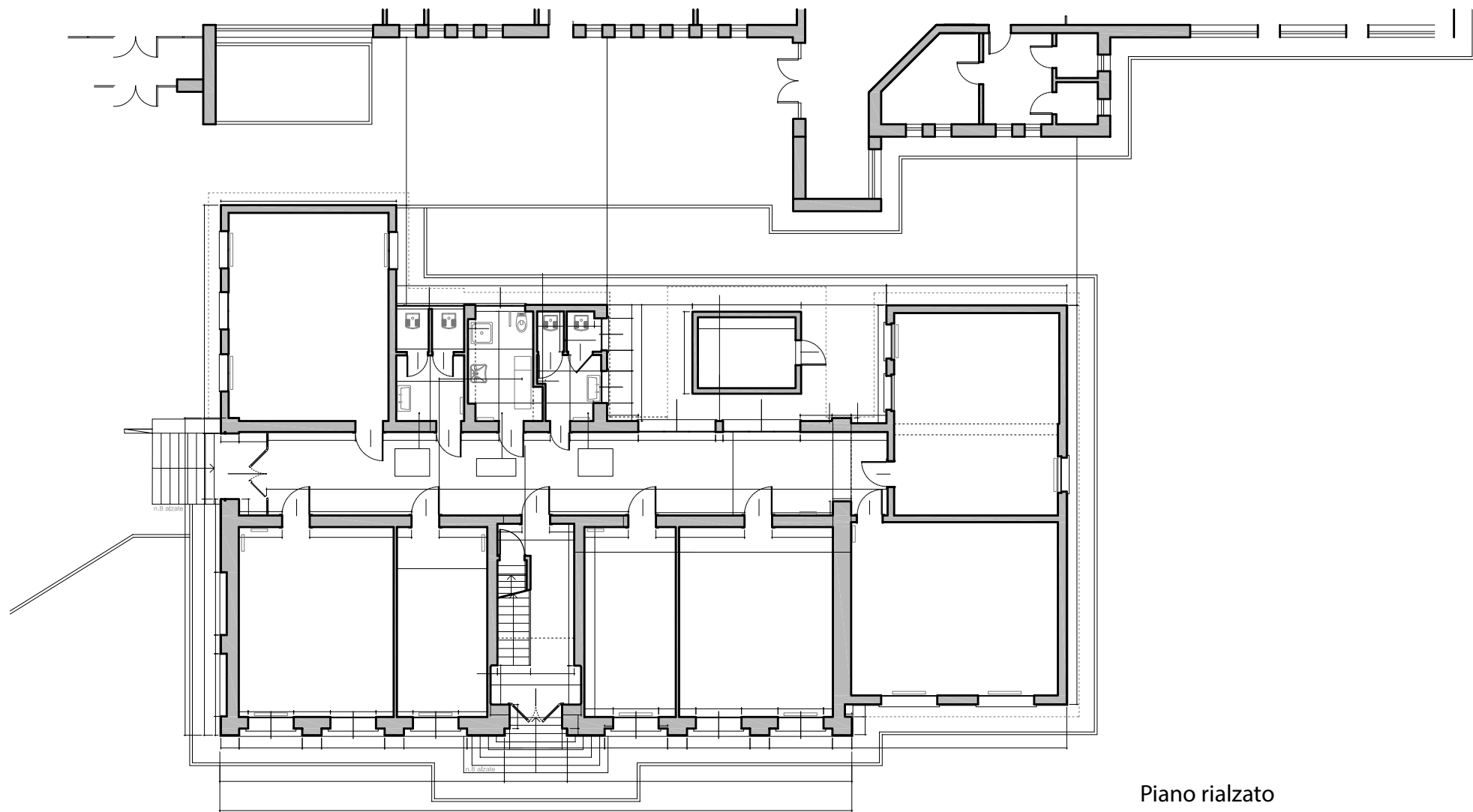
Cimitero  
SP 91

VIA GRADELLA

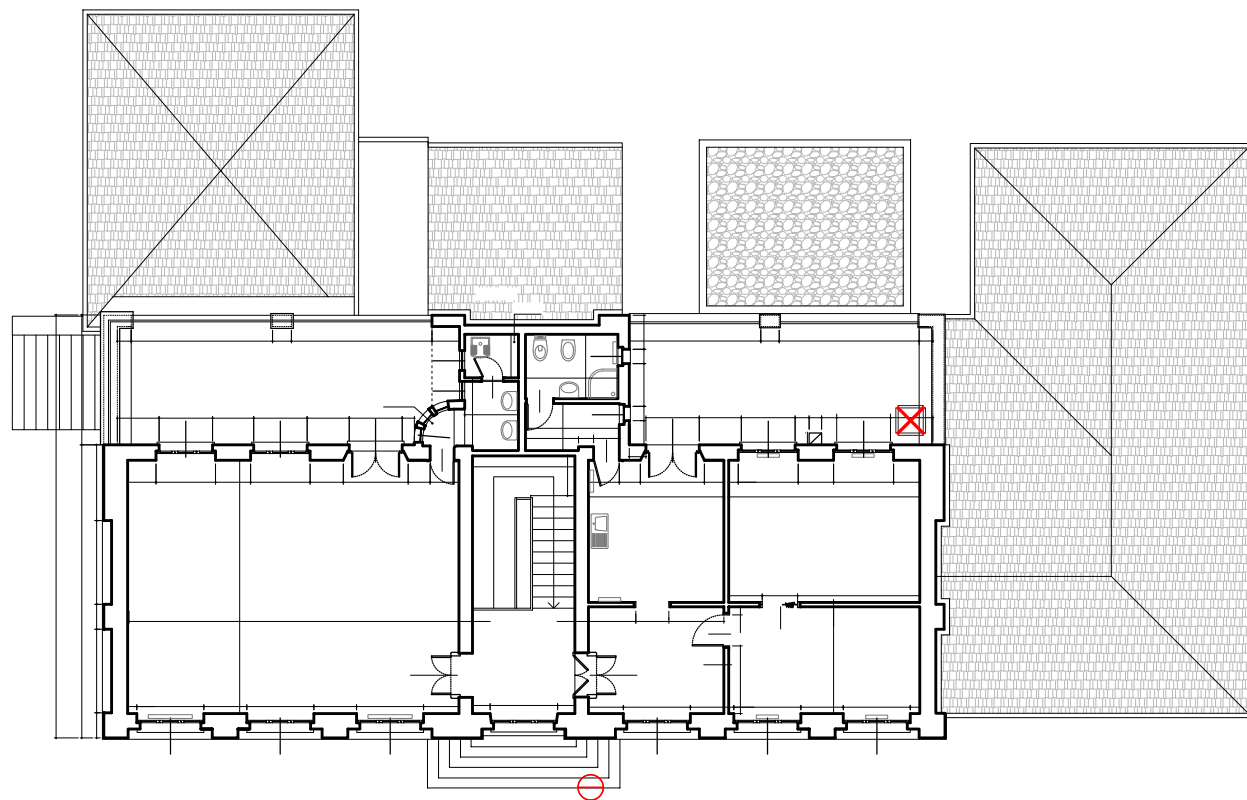


# 03.A.2 - 03.A.3

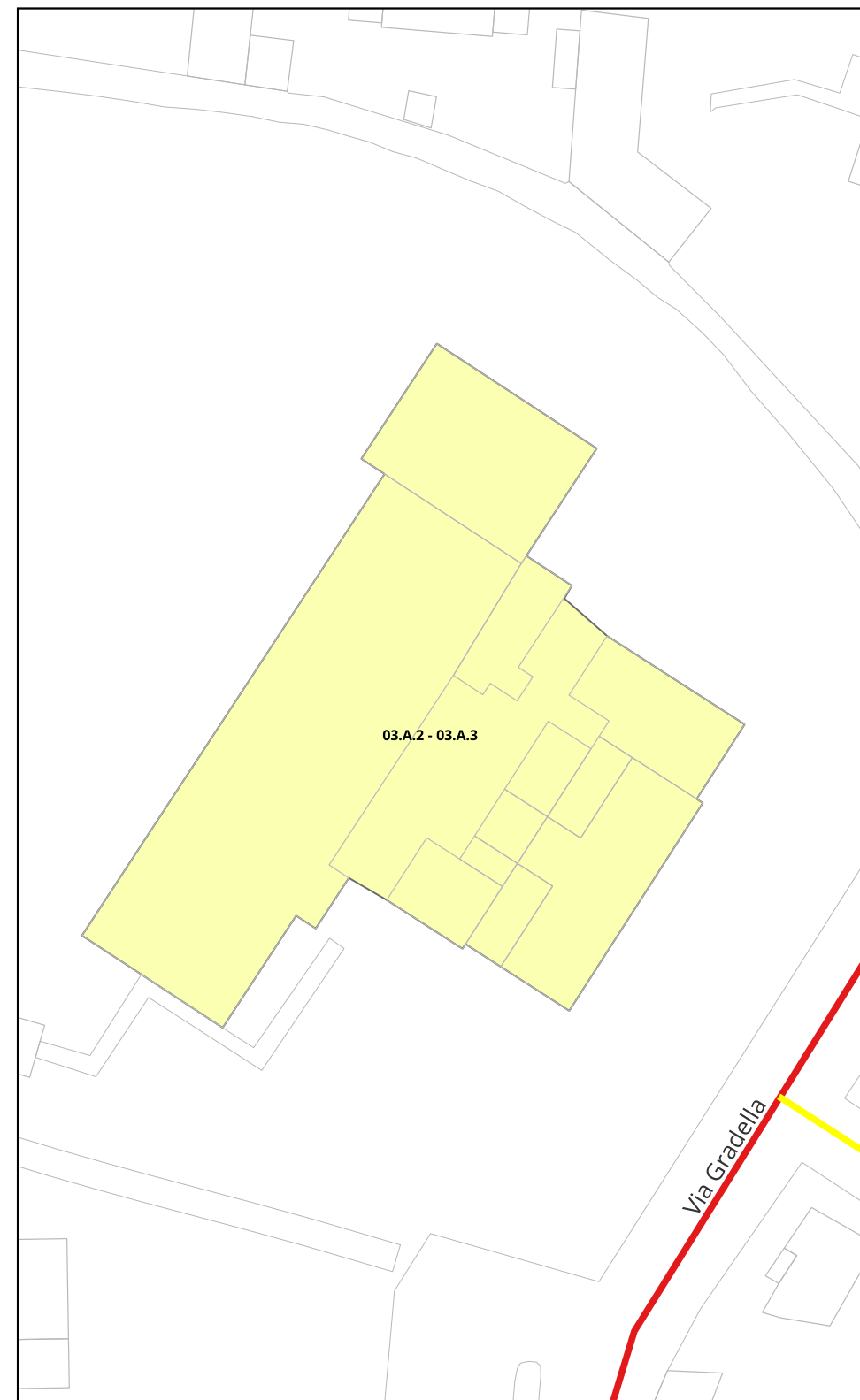
Scuola dell'infanzia e primaria  
Via Gradella



Piano rialzato



Piano primo



## 03.A.2 - 03.A.3

Scuola dell'infanzia e primaria  
Via Gradella

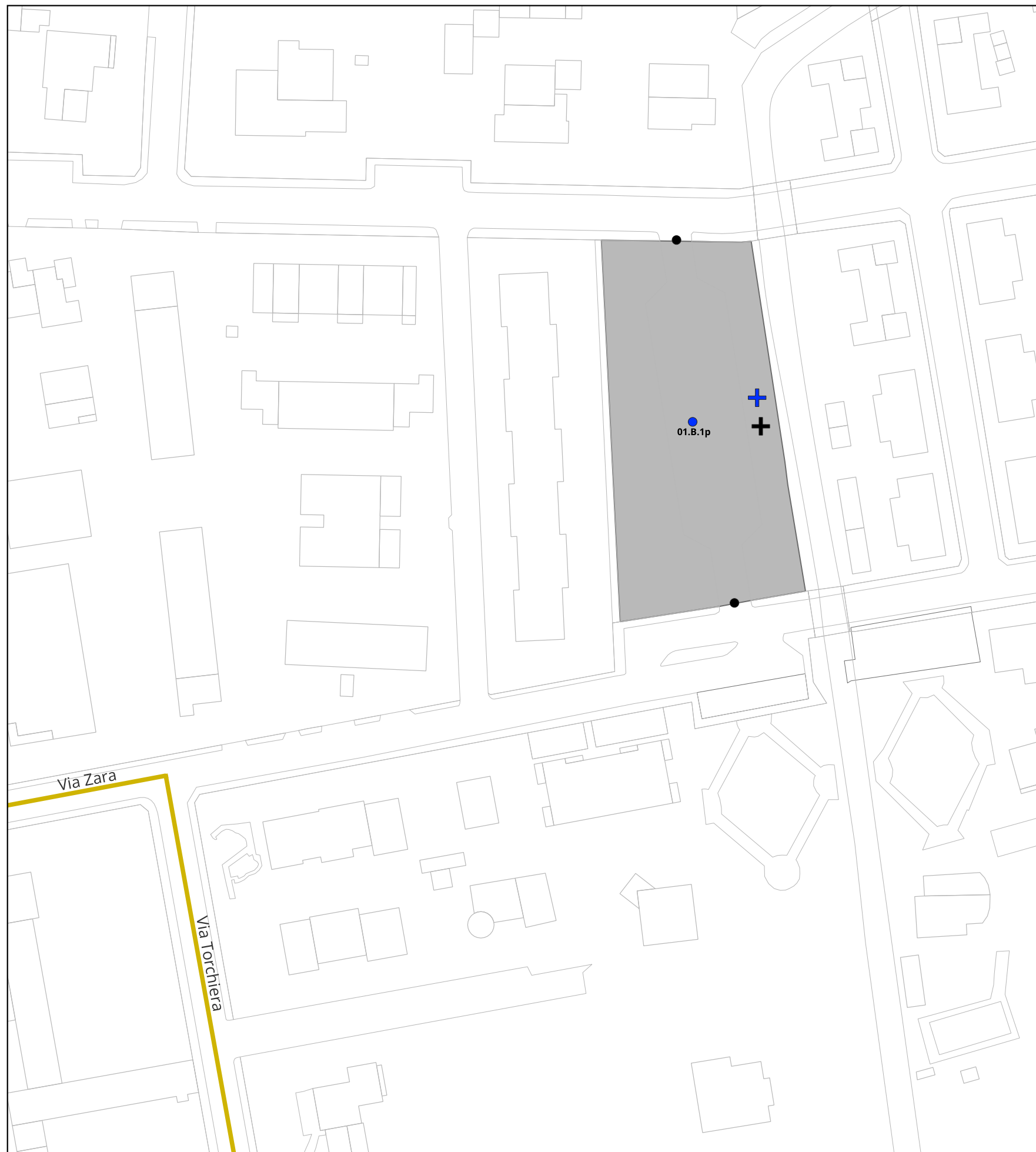


**GRUPPO Bp**

**Schede di rilievo**

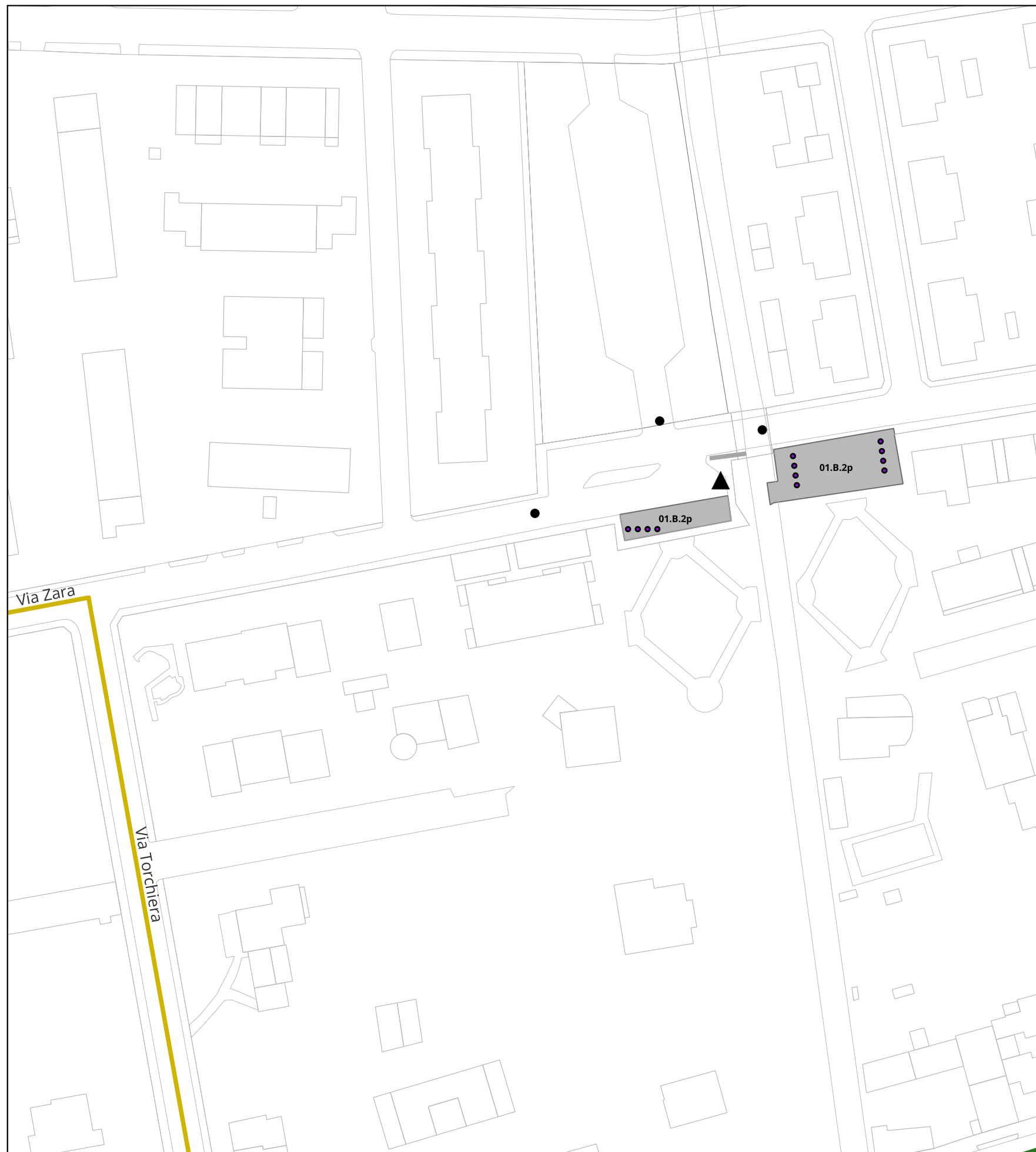
---

SPAZI URBANI E PERCORSI PEDONALI



# 01.B.1p

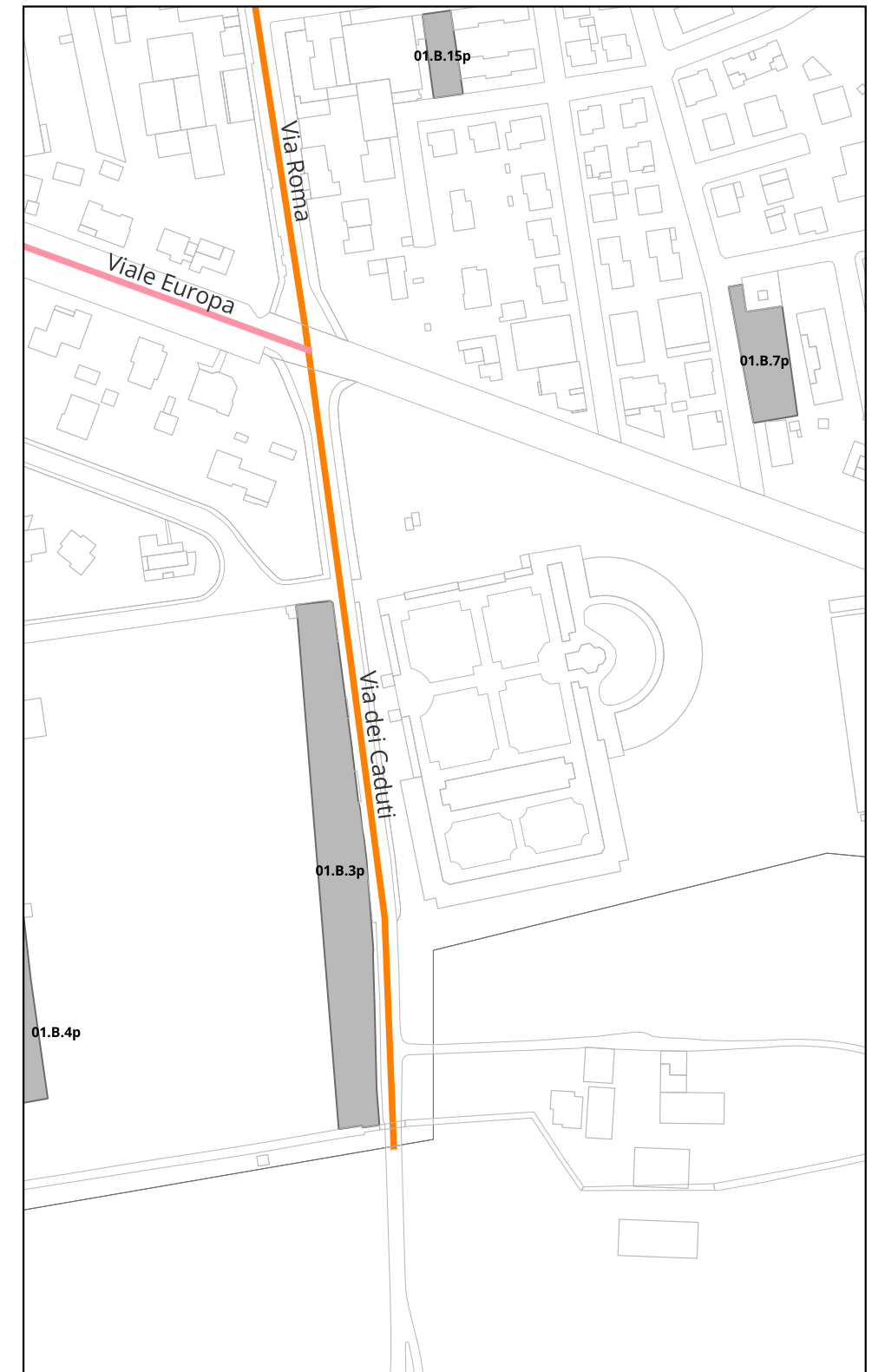
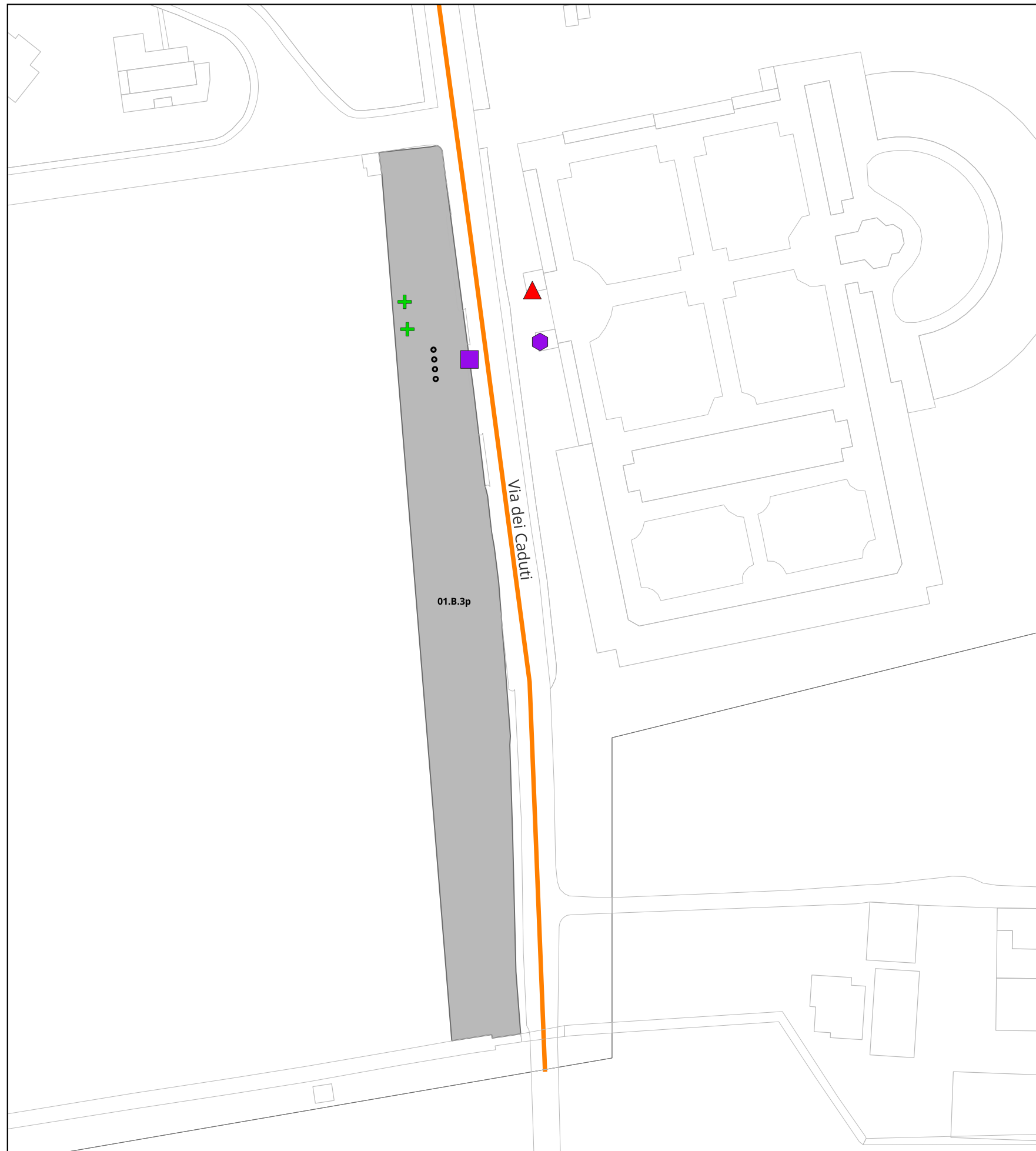
Parcheggio  
Largo Stroppa



# 01.B.2p

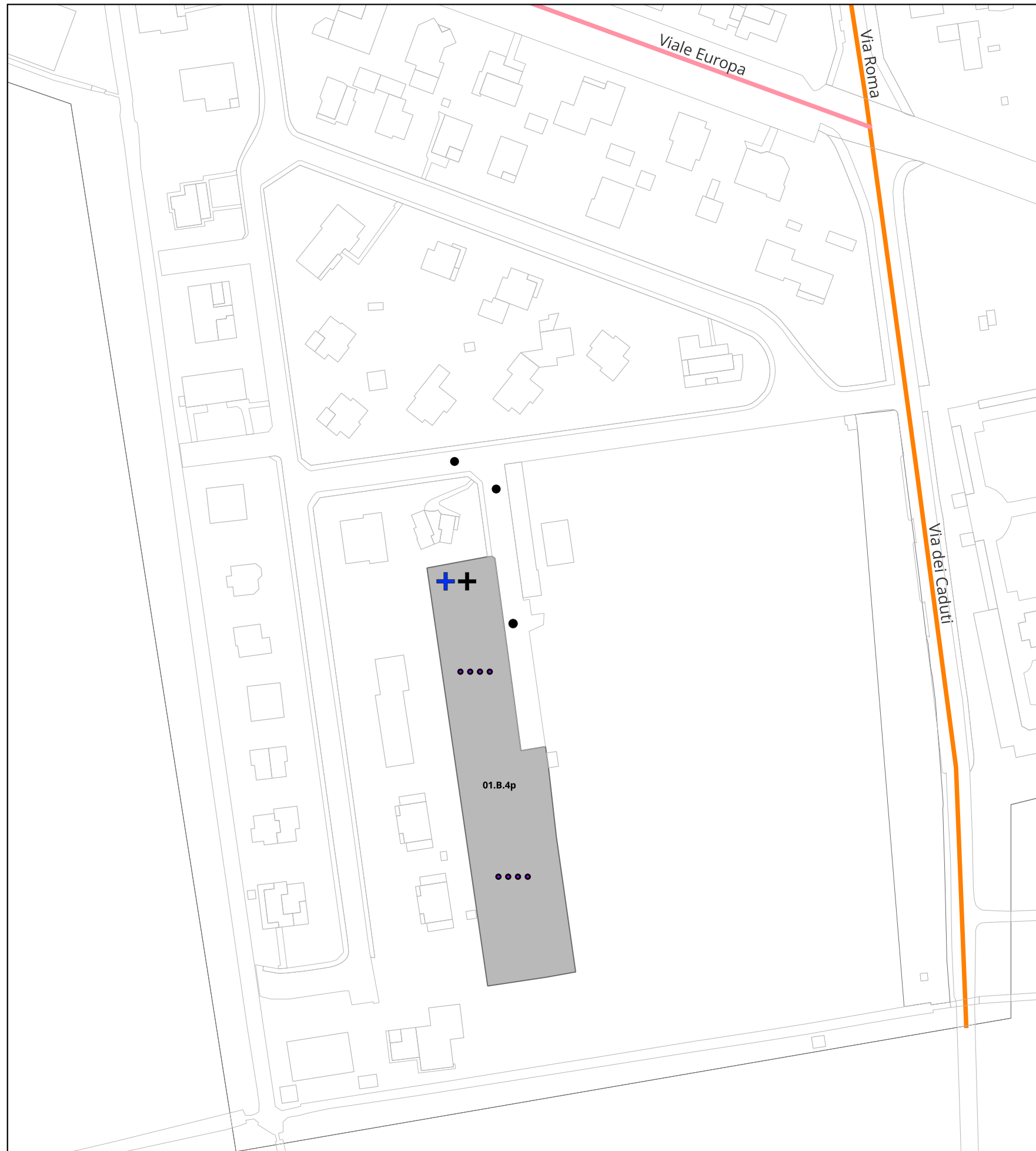


Parcheggio  
Via Zara



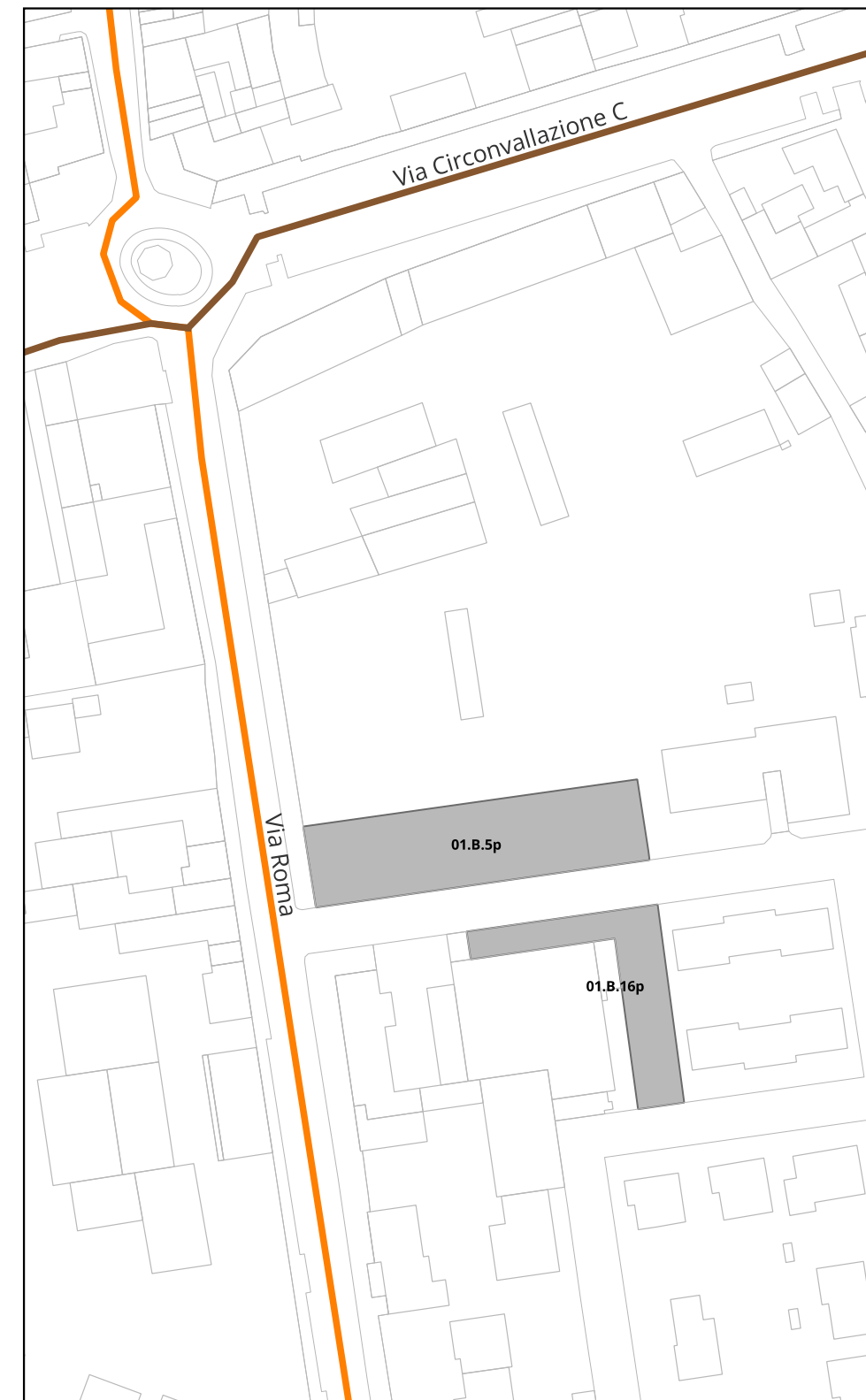
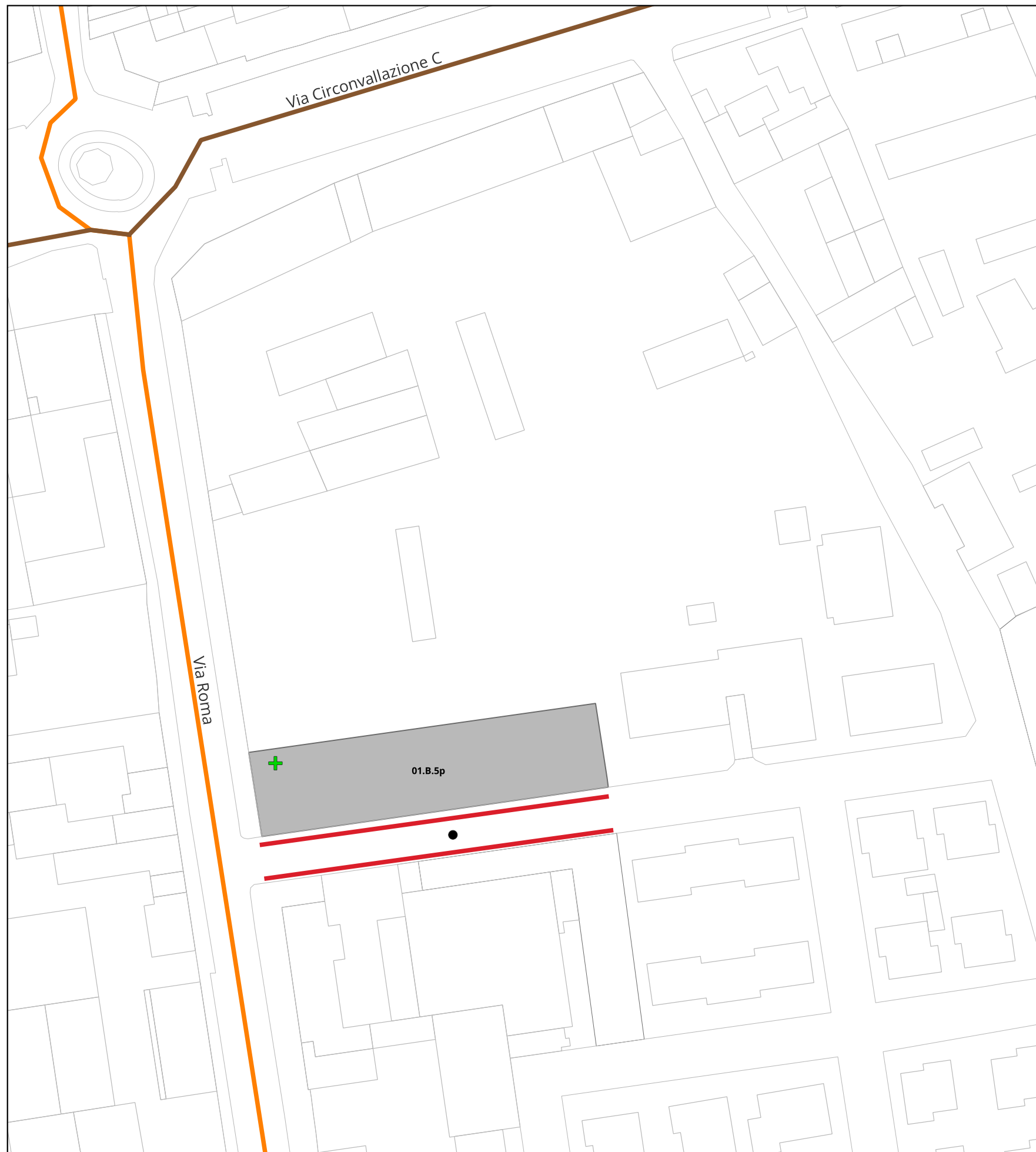
# 01.B.3p

Parcheggio Cimitero  
Via dei Caduti



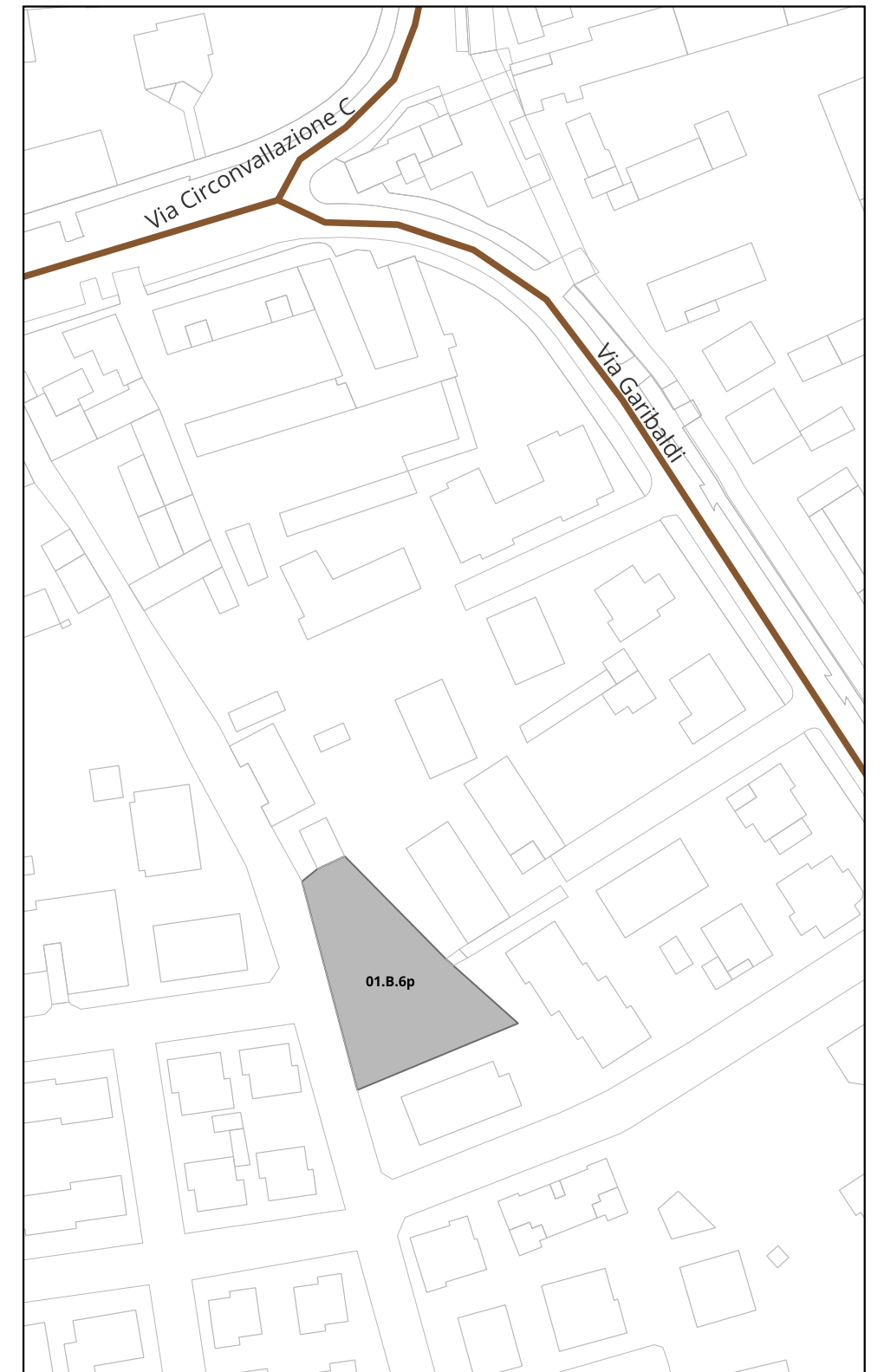
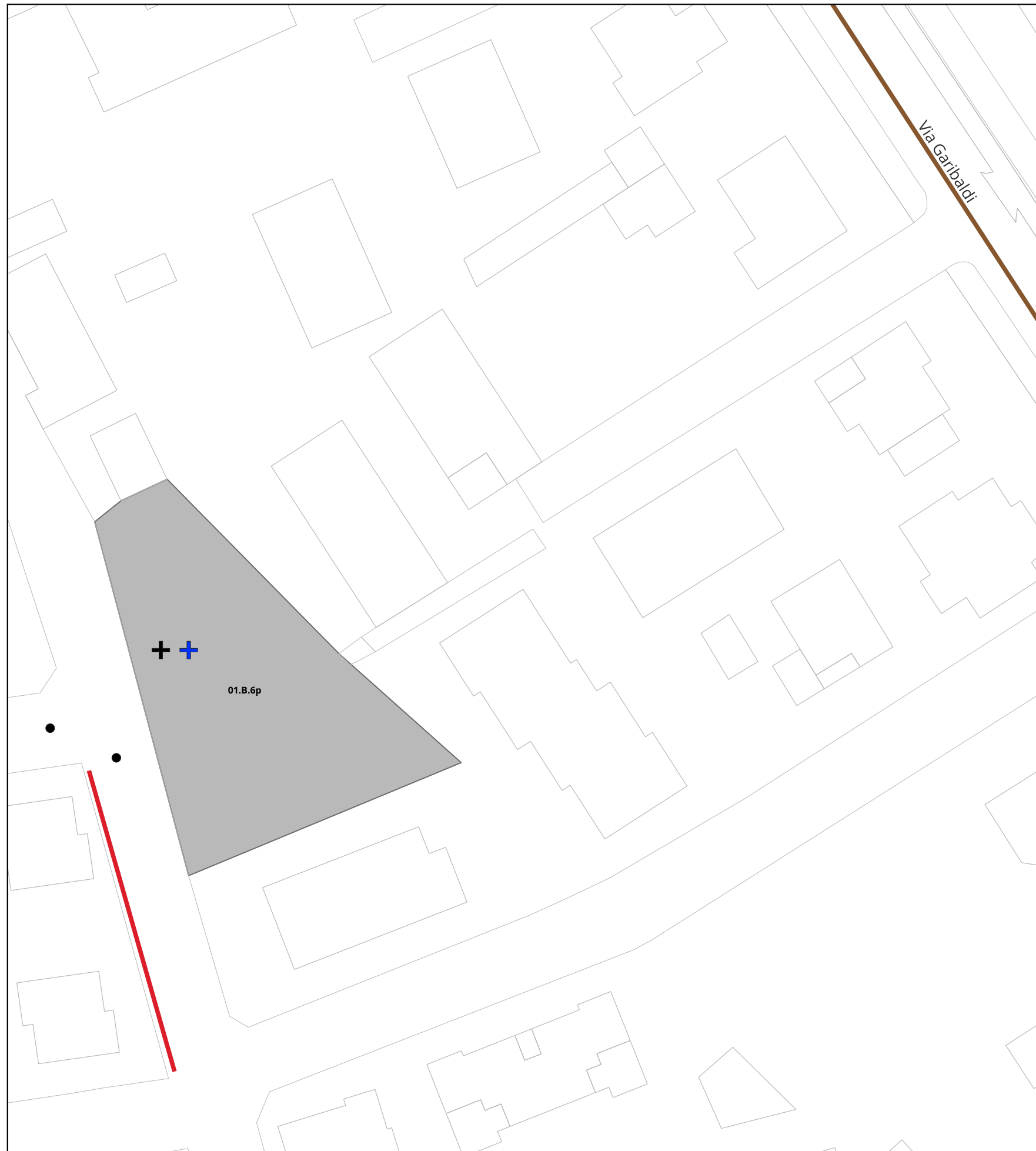
# 01.B.4p

Parcheggio Stadio  
Via Stadio



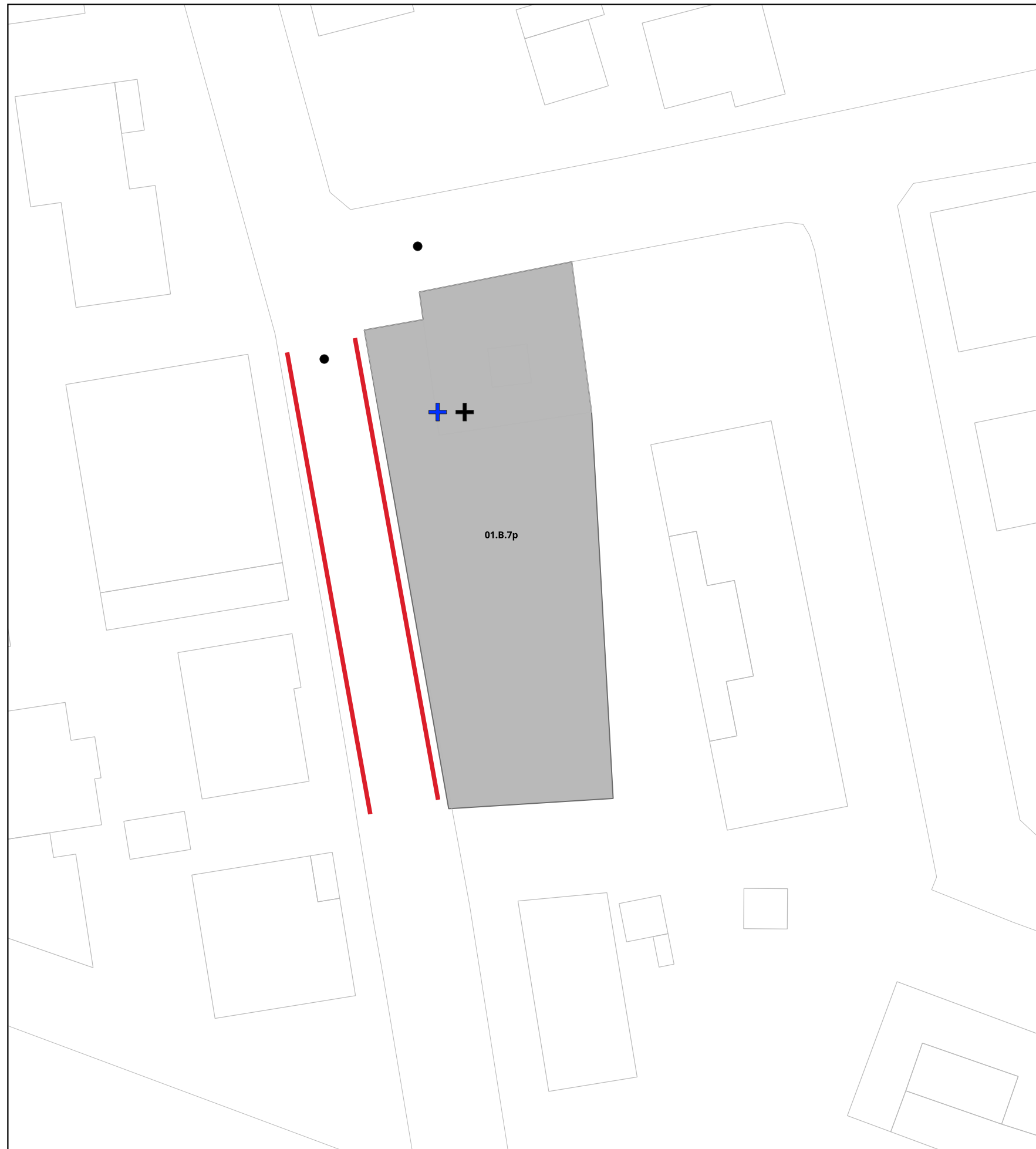
**01.B.5p**

Parcheggio  
Via A. Negri



**01.B.6p**

Parcheggio  
Via Fontana



**01.B.7p**



Parcheggio  
Via Fontana





## **01.B.8p - 01.B.1m**

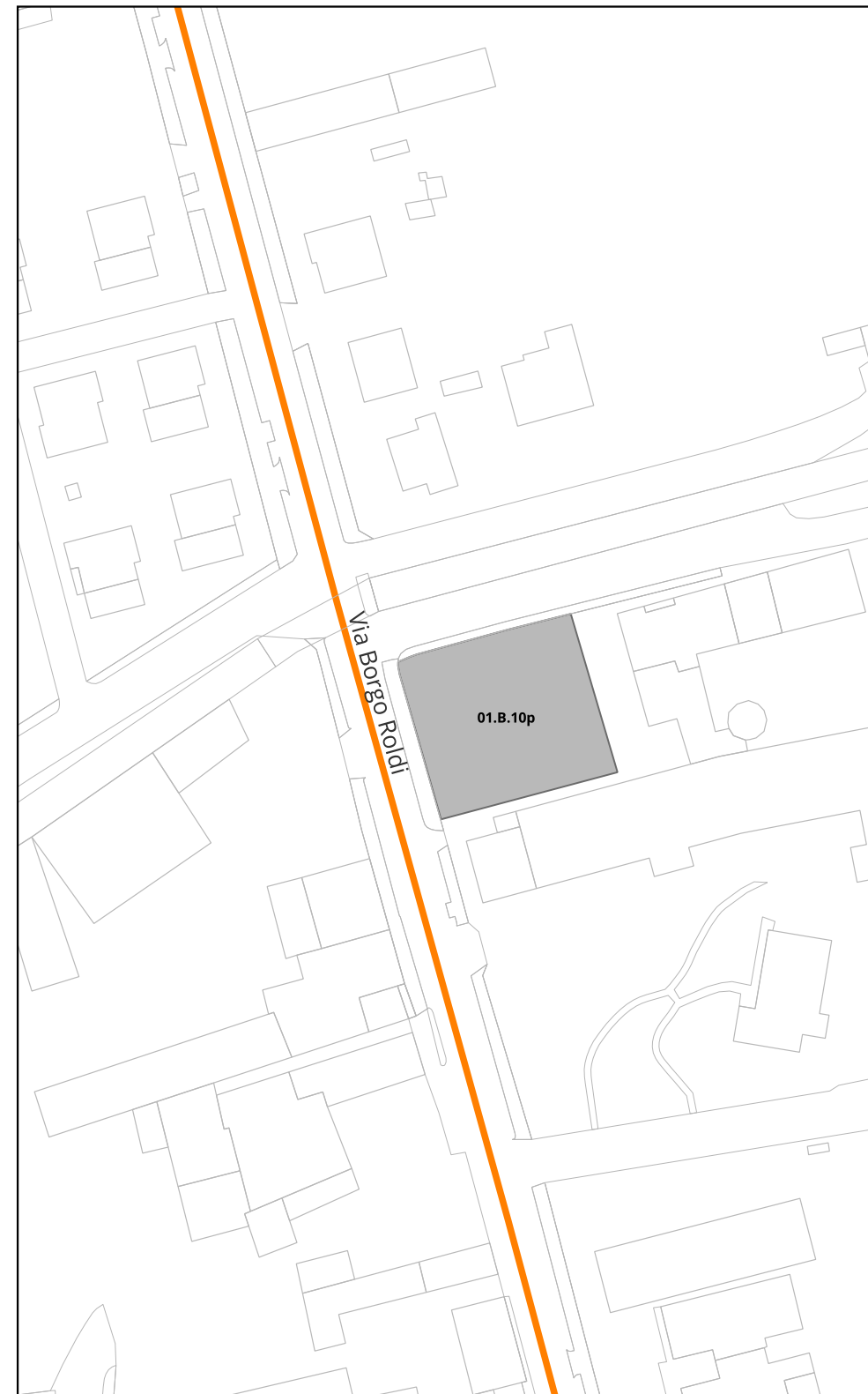
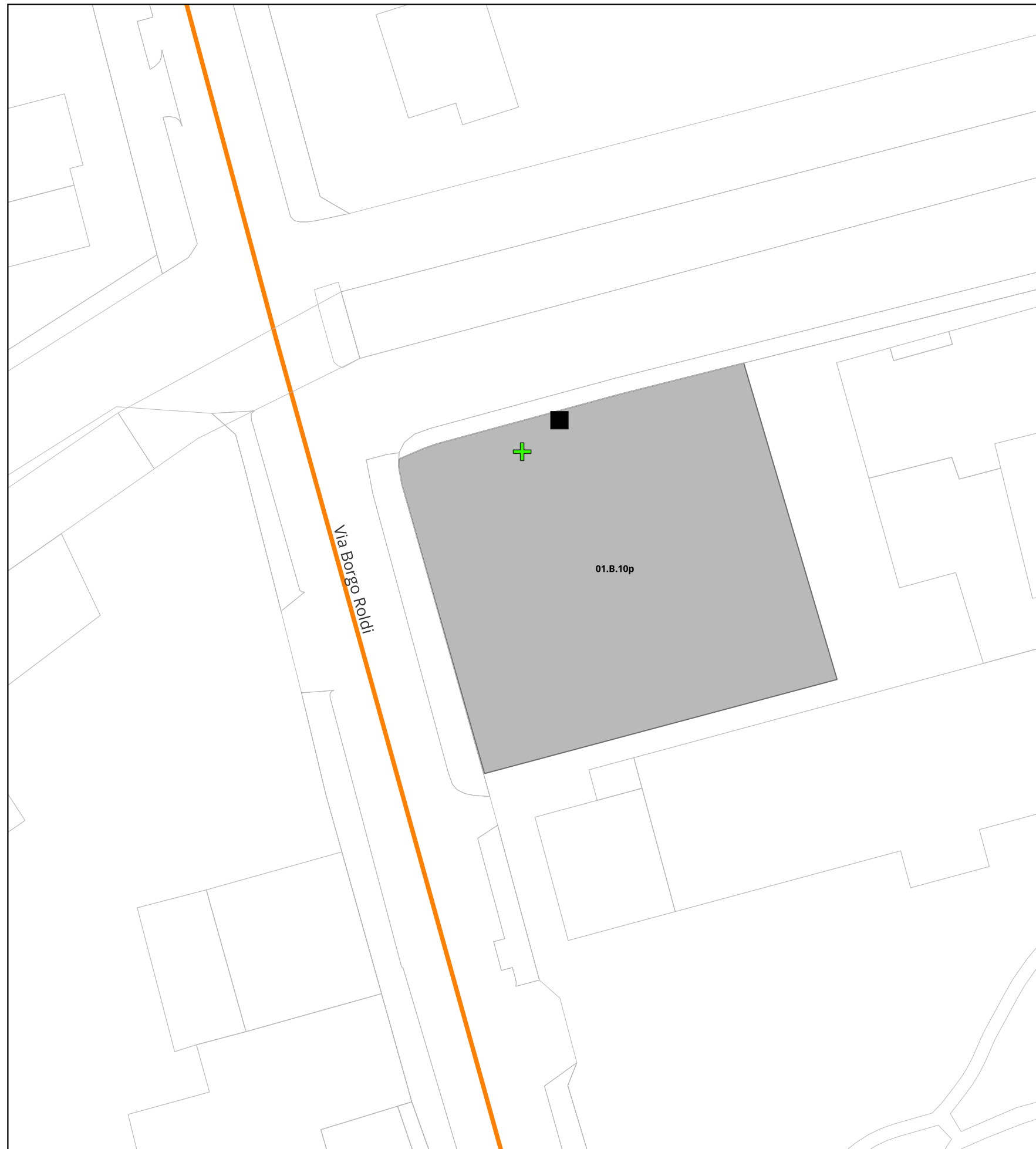
---

Parcheggio e Area mercato  
P.zza V. Emanuele II



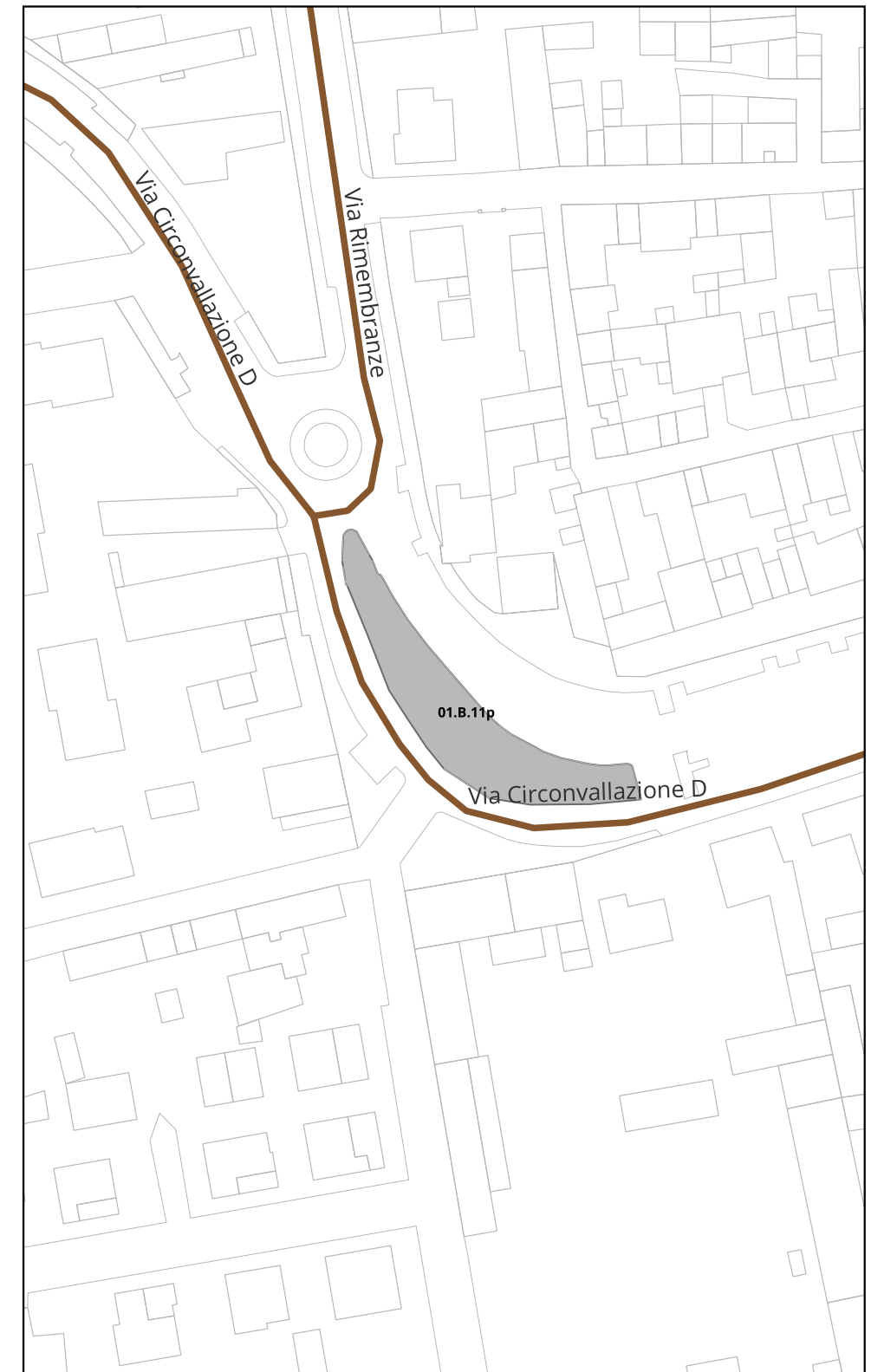
# 01.B.9p

Parcheggio Castello  
Via Circonvallazione B



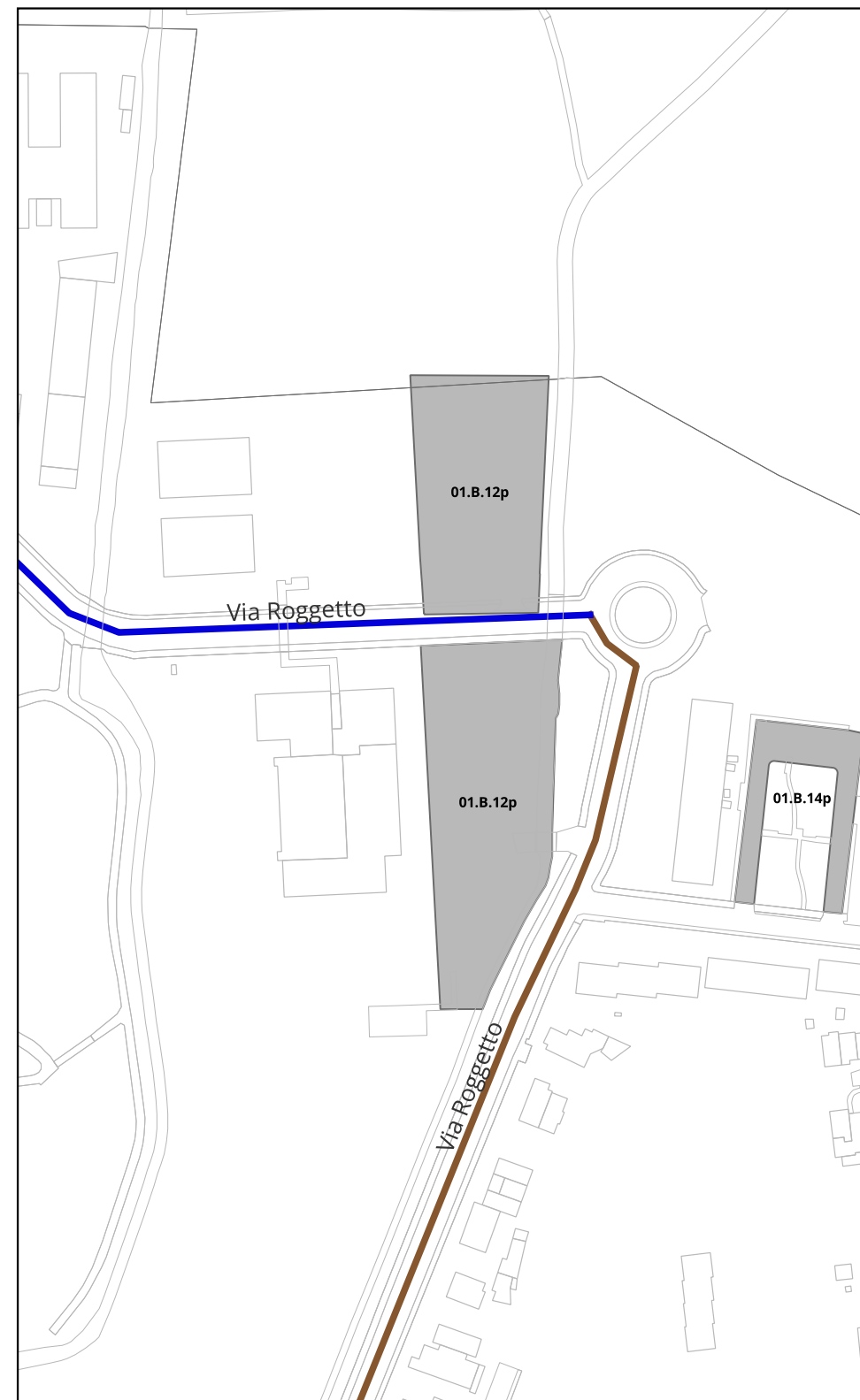
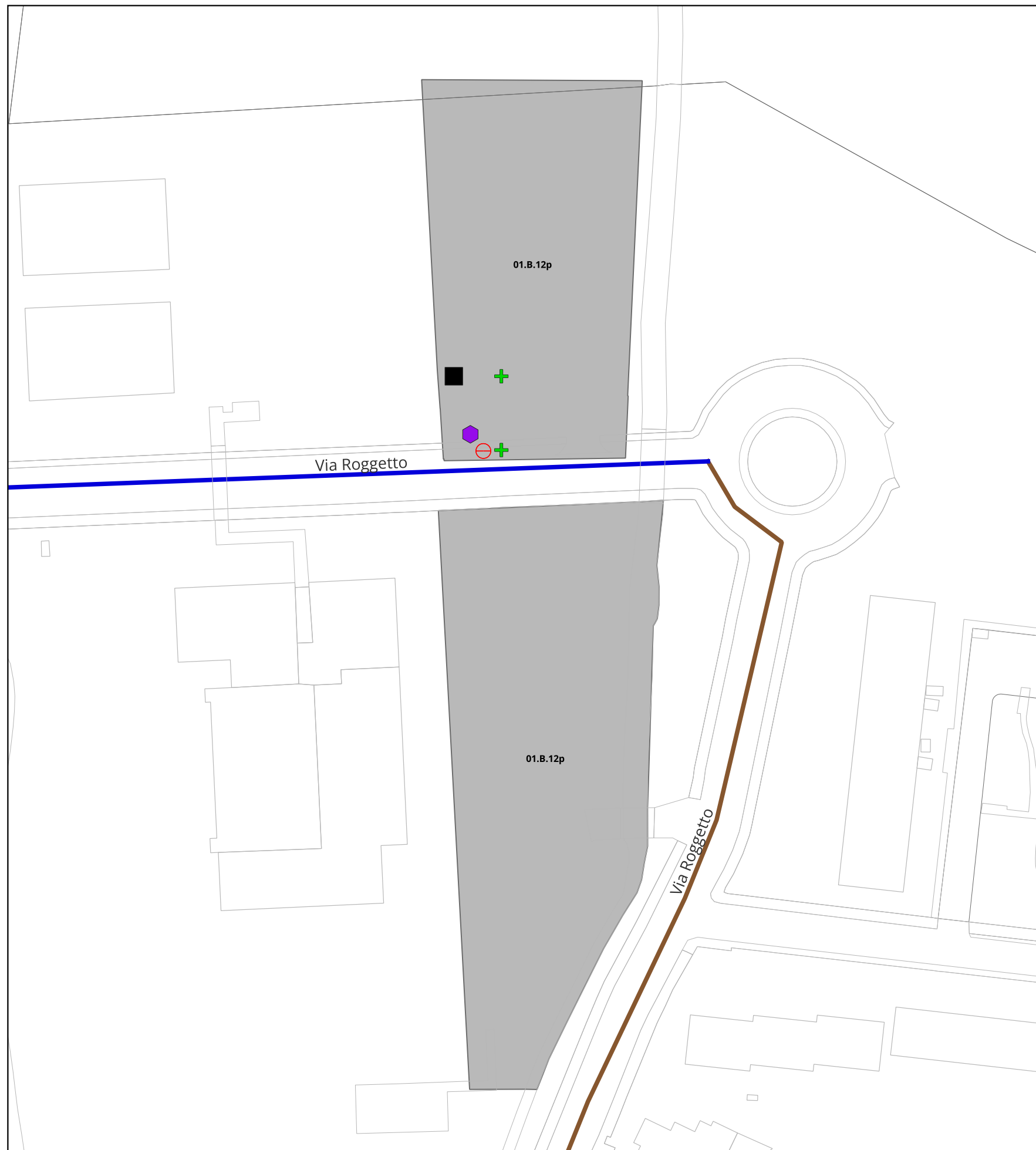
# 01.B.10p

Parcheggio  
Via Borgo Roldi



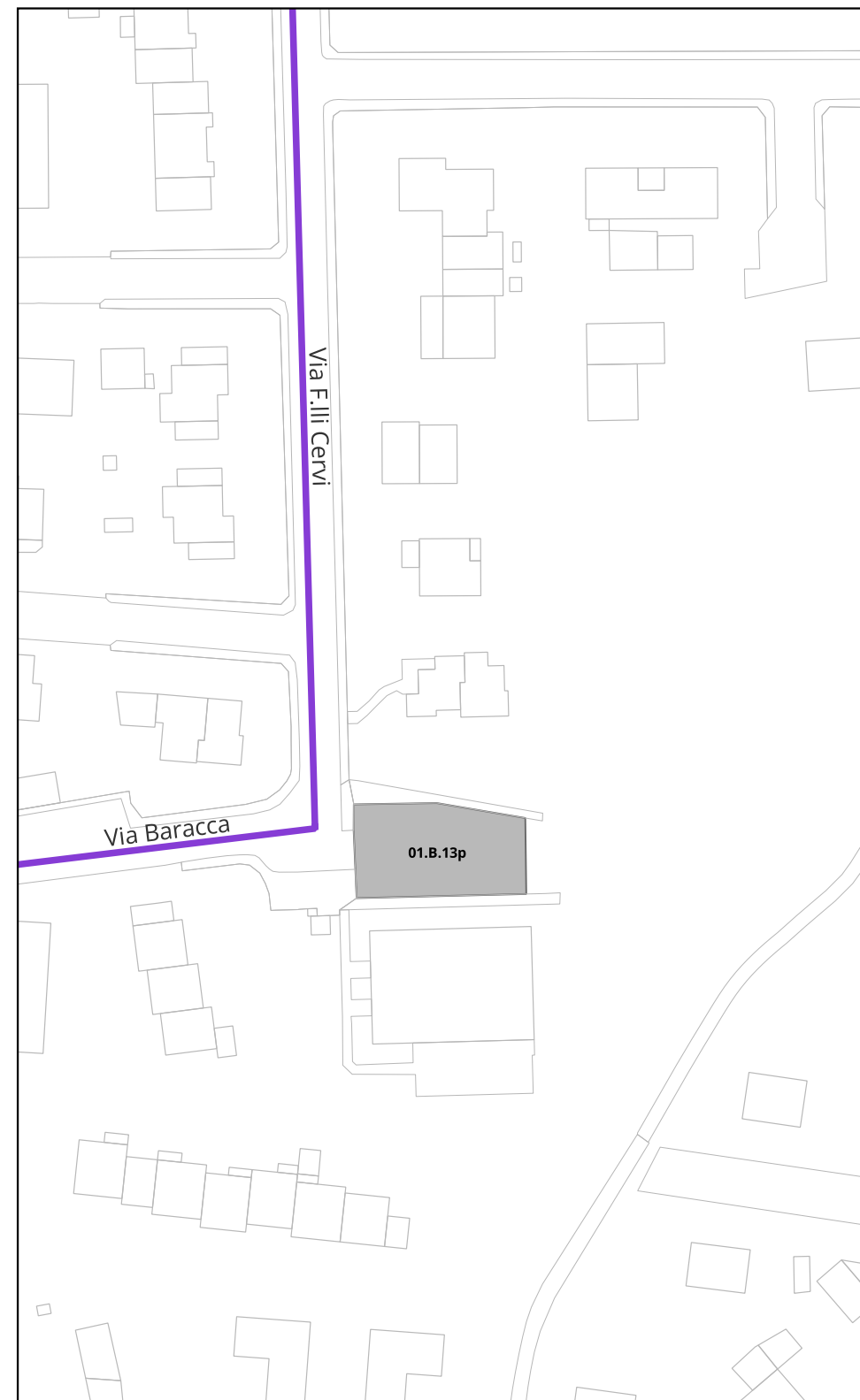
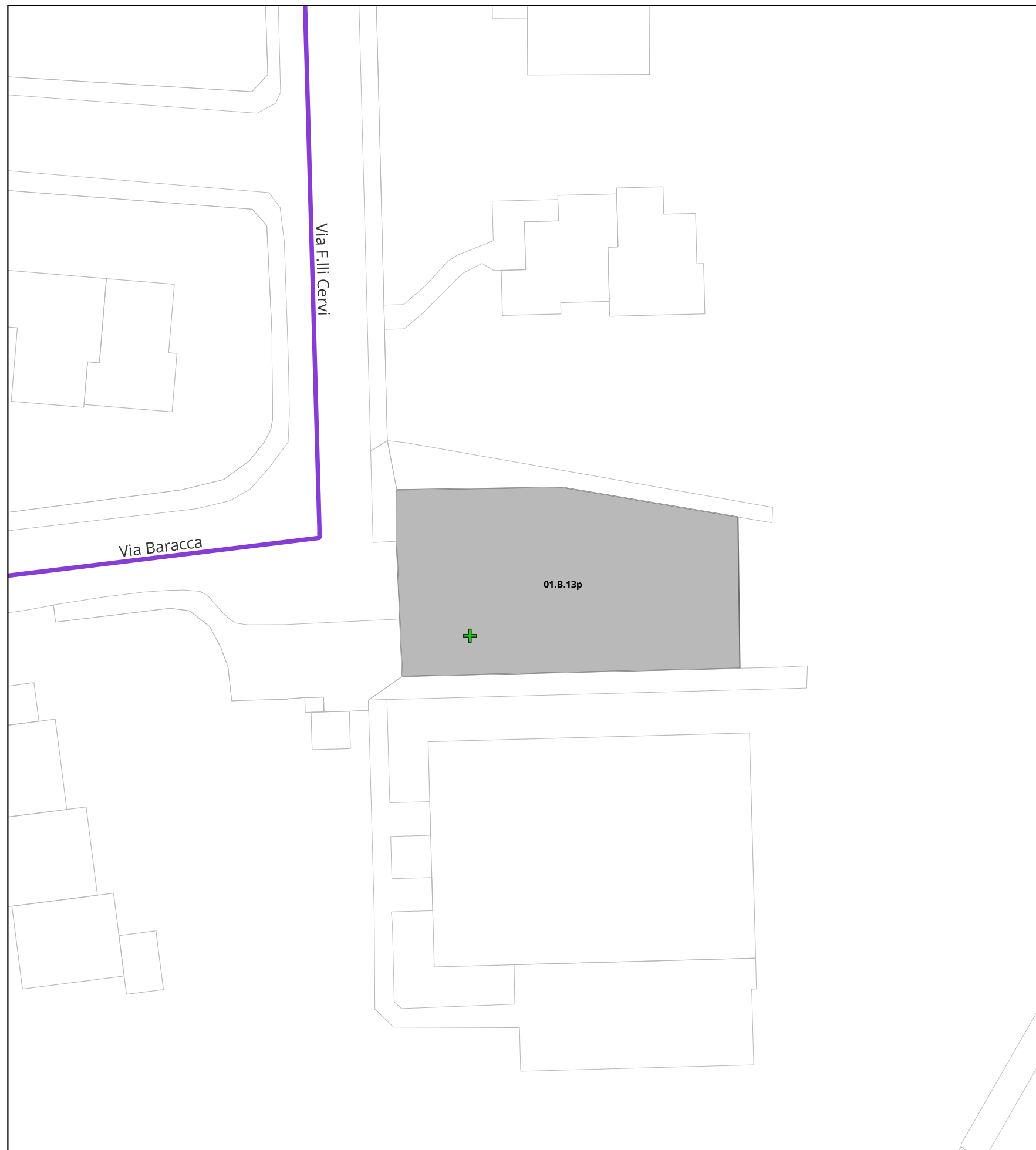
# 01.B.11p

Parcheggio  
P.zza Borromeo



# 01.B.12p

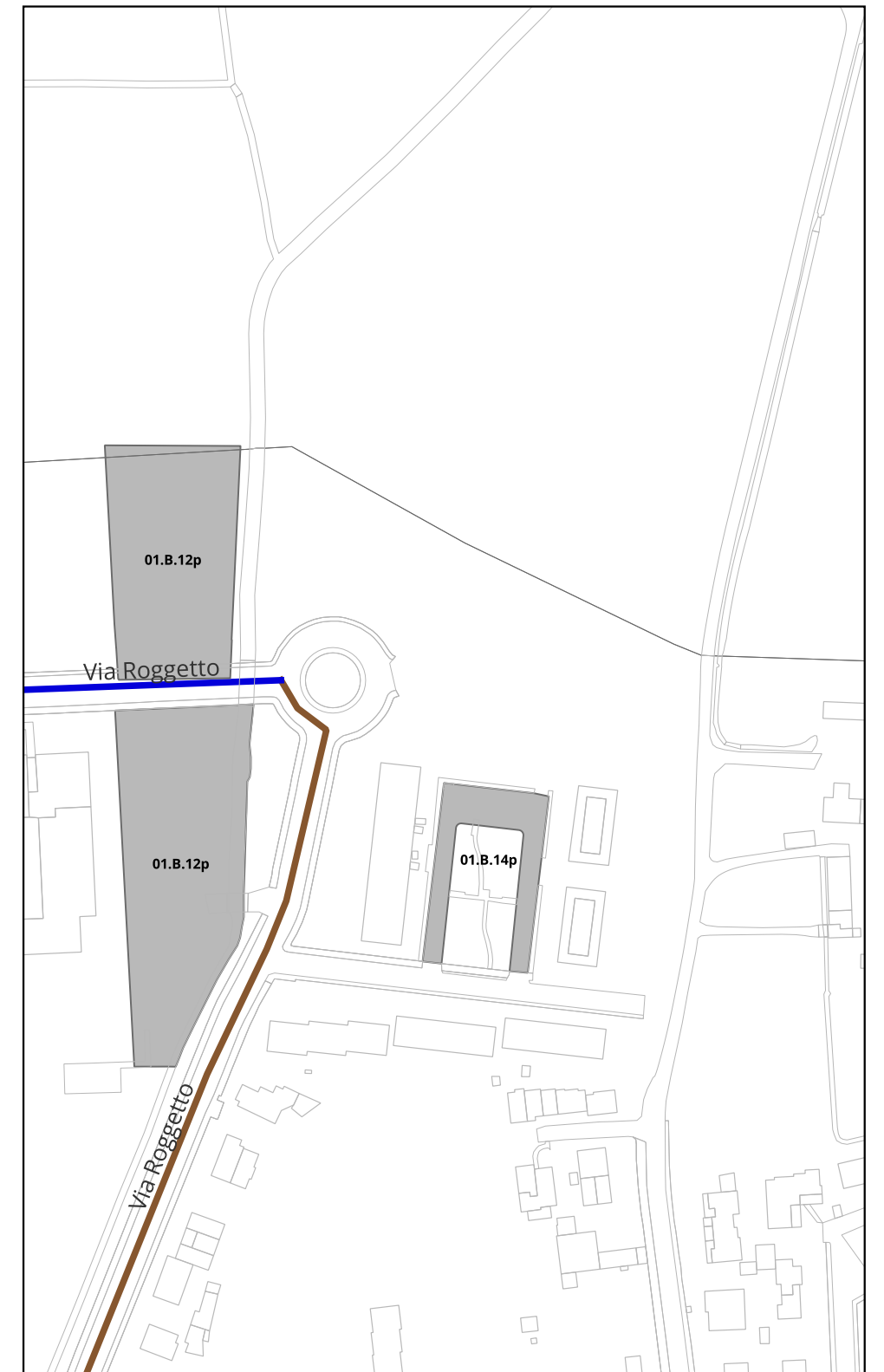
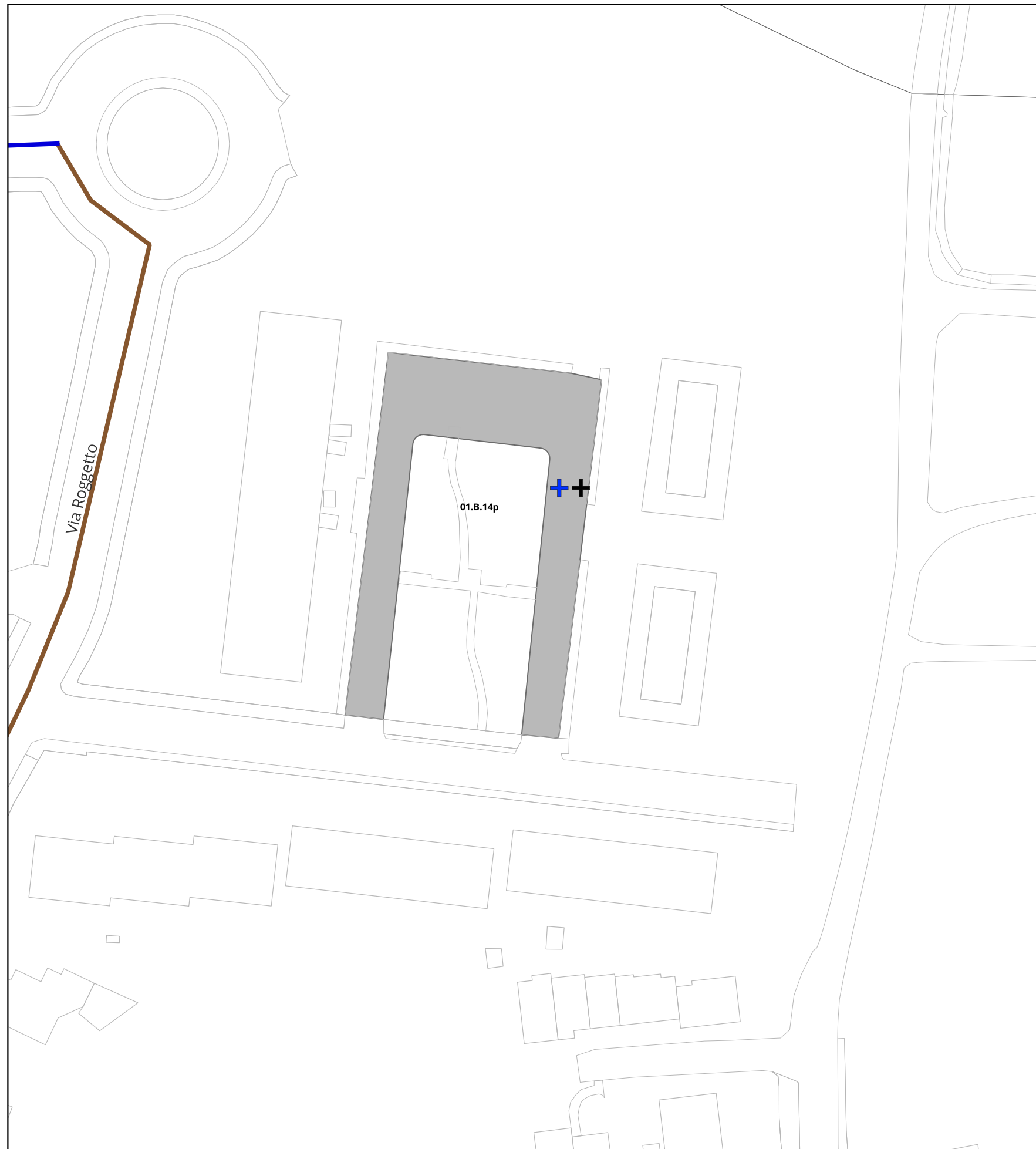
Parcheeggio Piscine  
Via Roggetto



# 01.B.13p

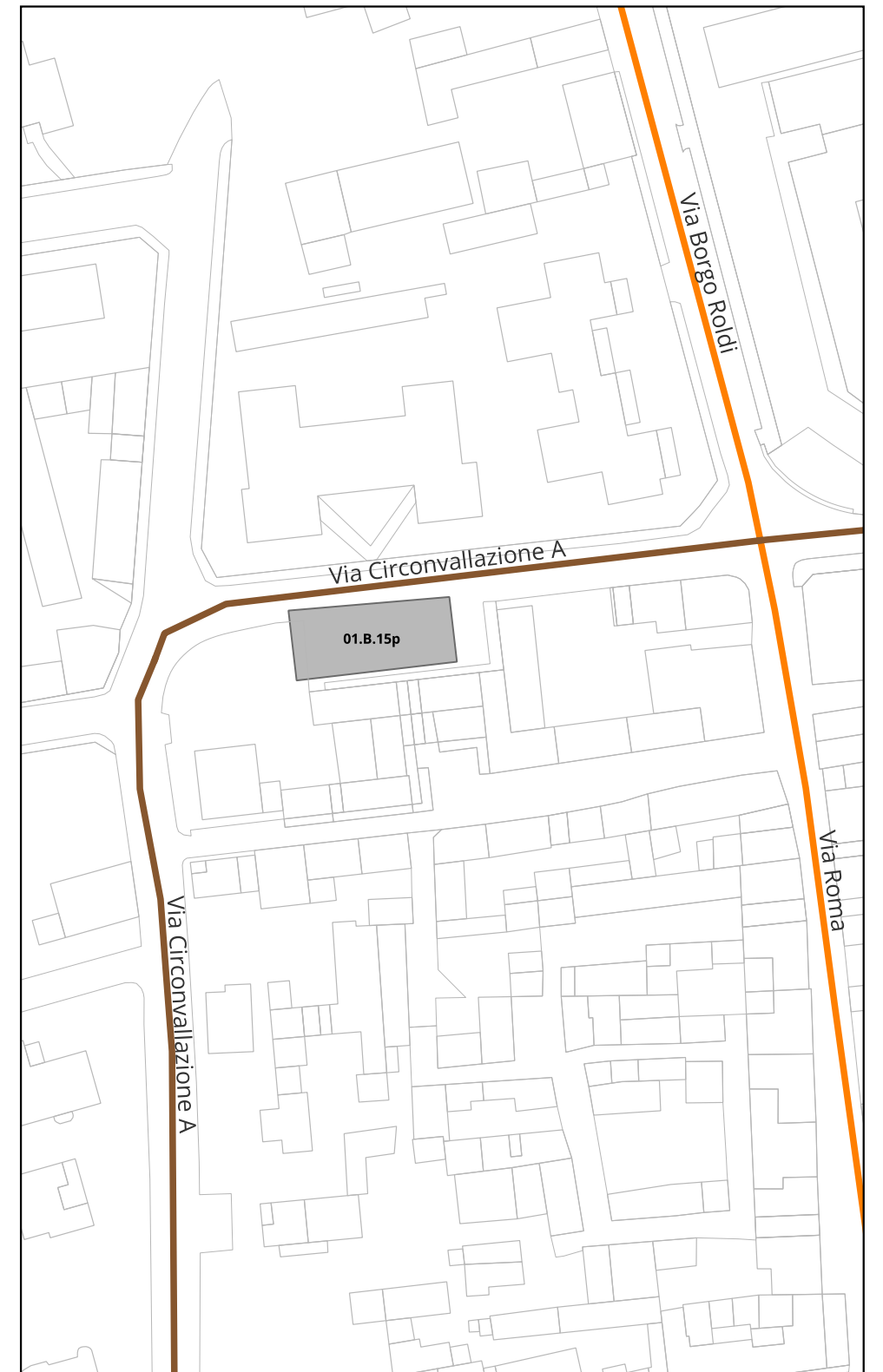
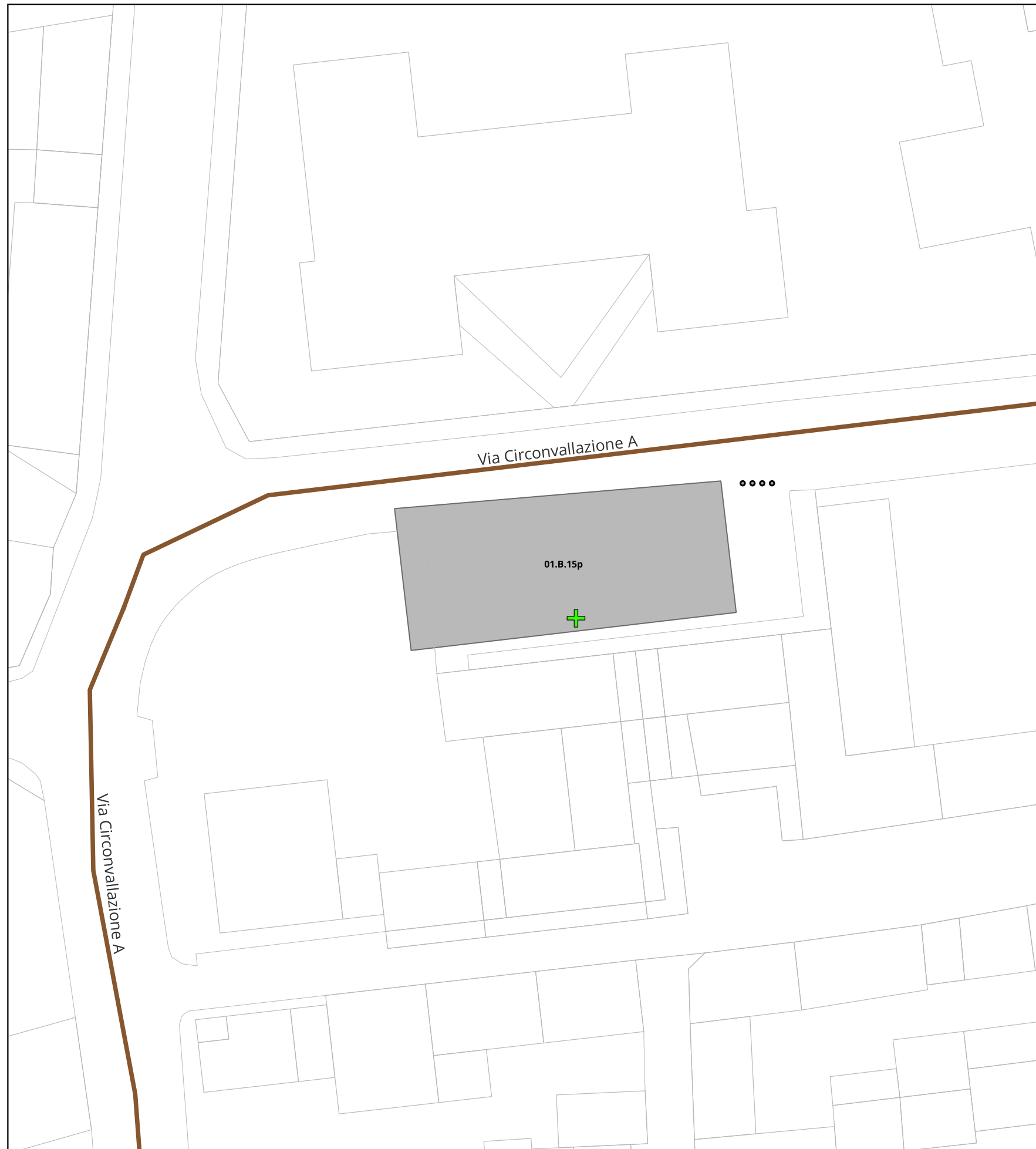
---

Parcheggio Nido - Materna  
Via F. Baracca



# 01.B.14p

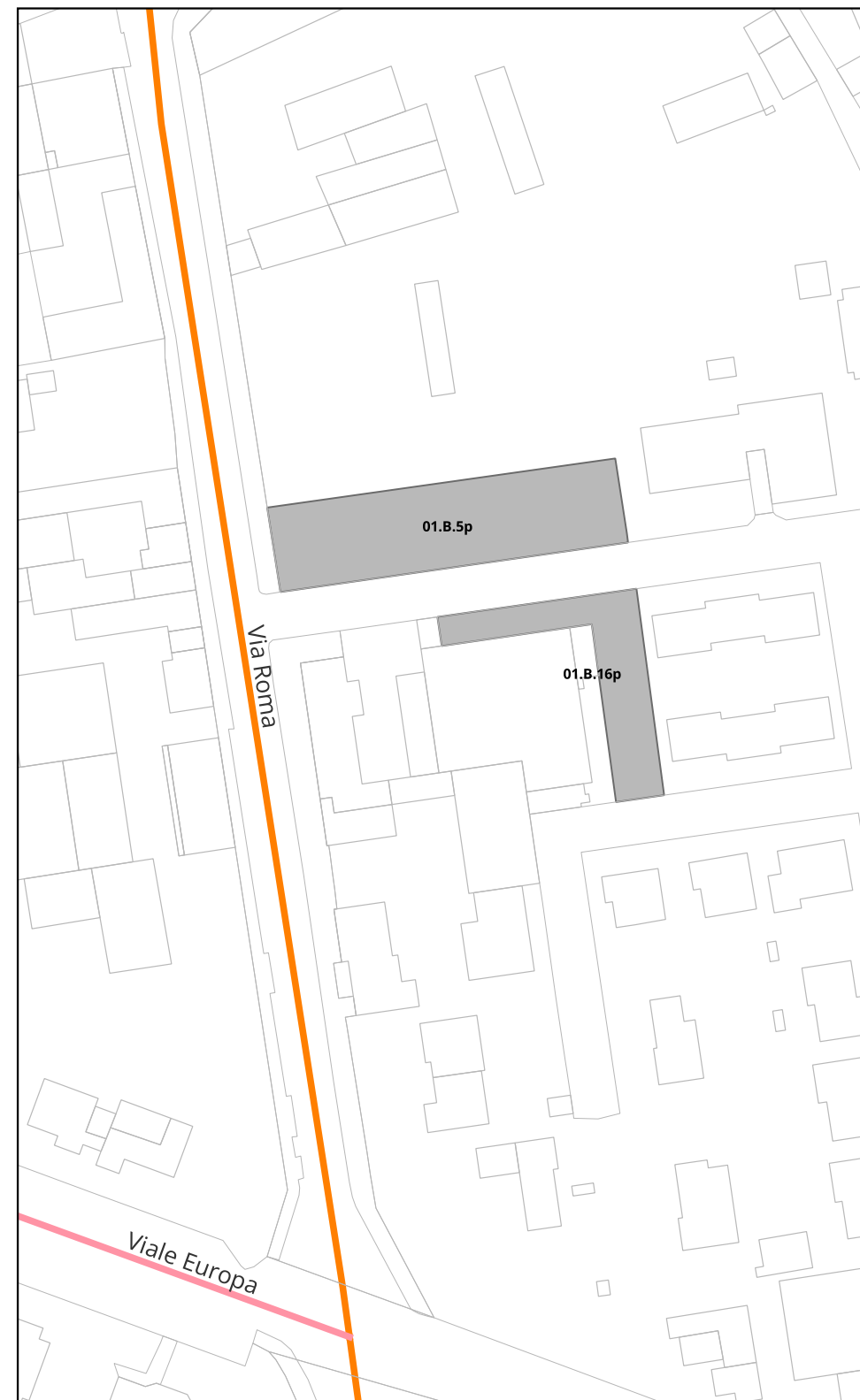
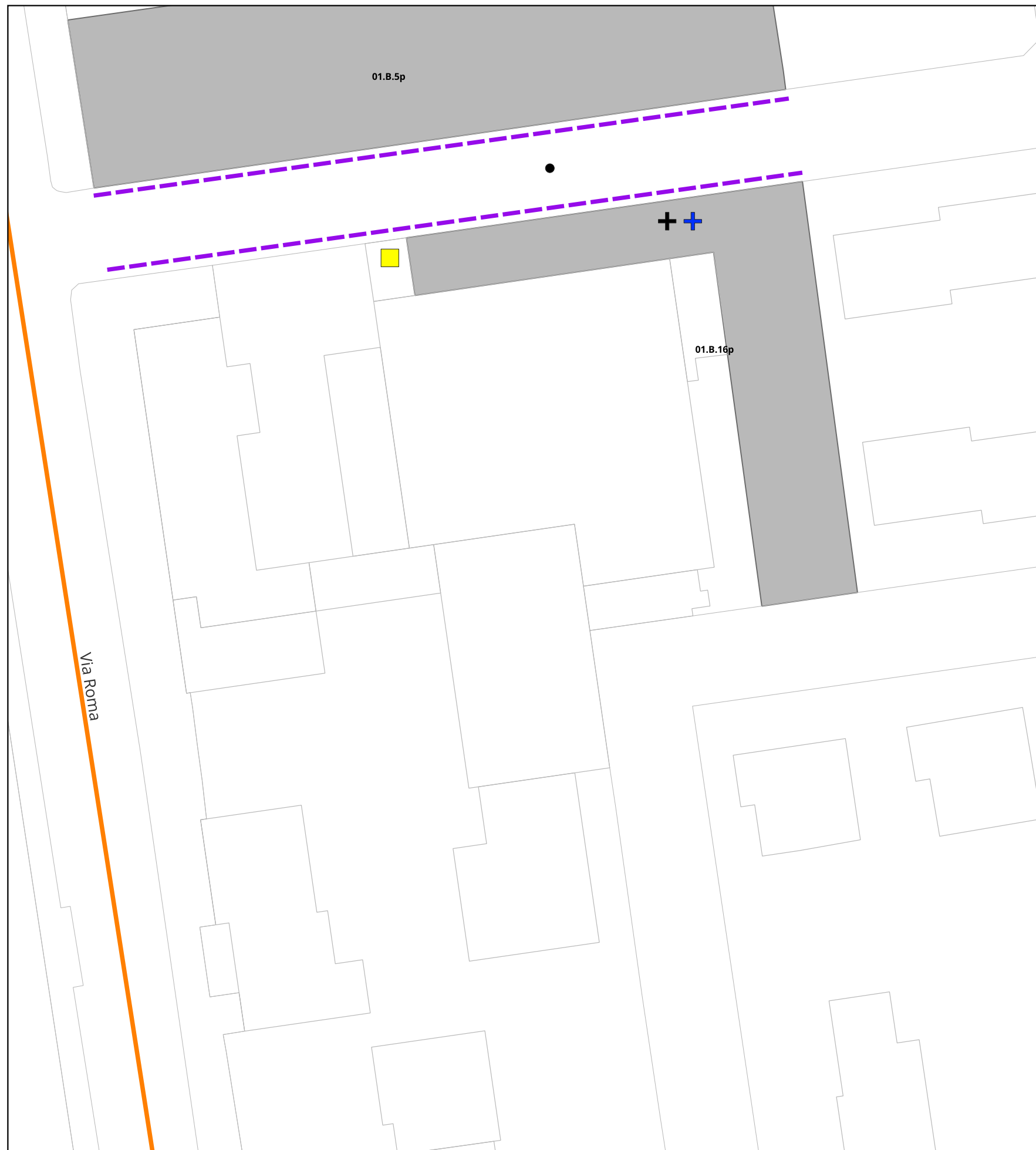
Parcheggio  
Via Caduti di Nassiriya



**01.B.15p**

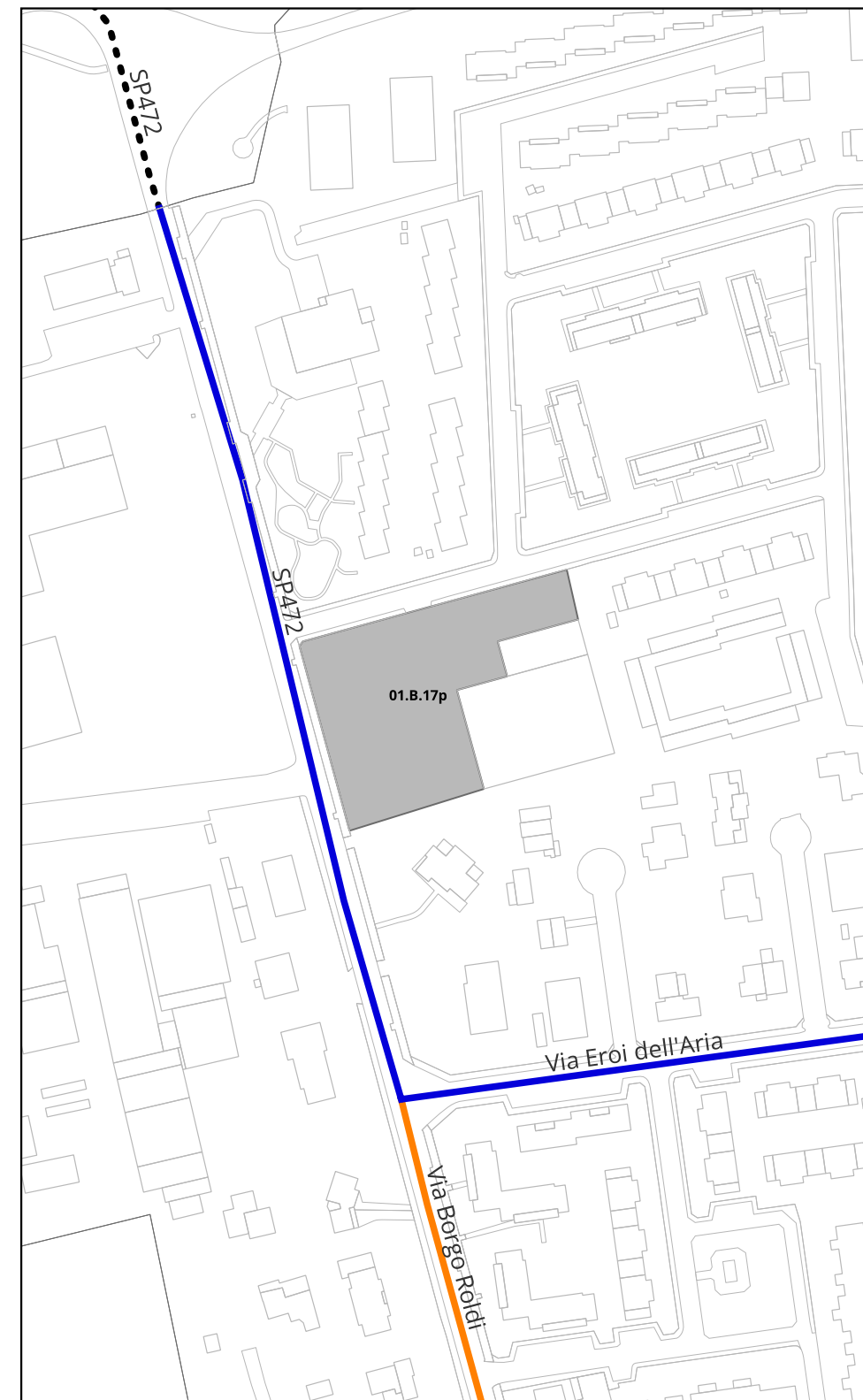
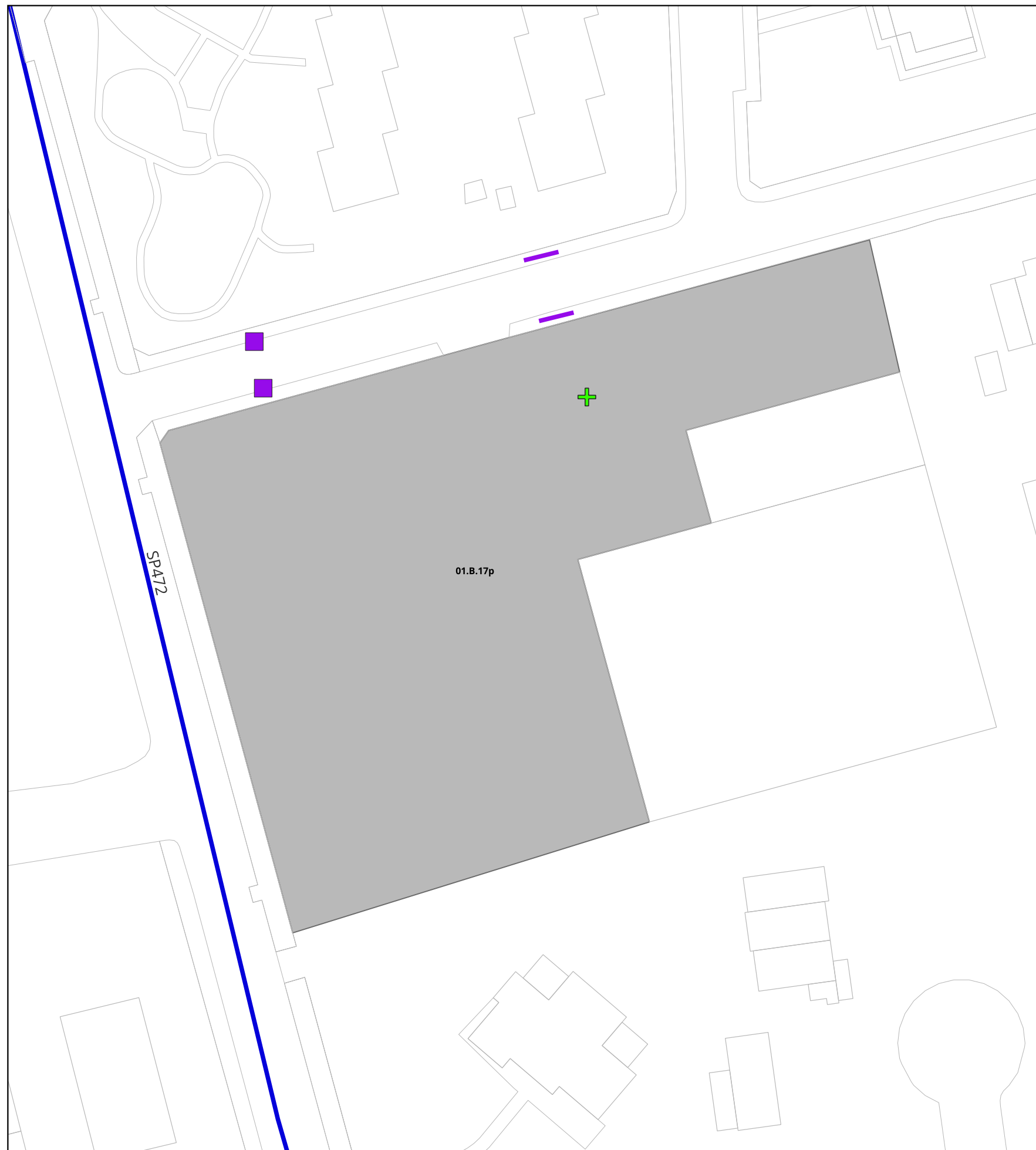
Parcheggio  
Via Circonvallazione A





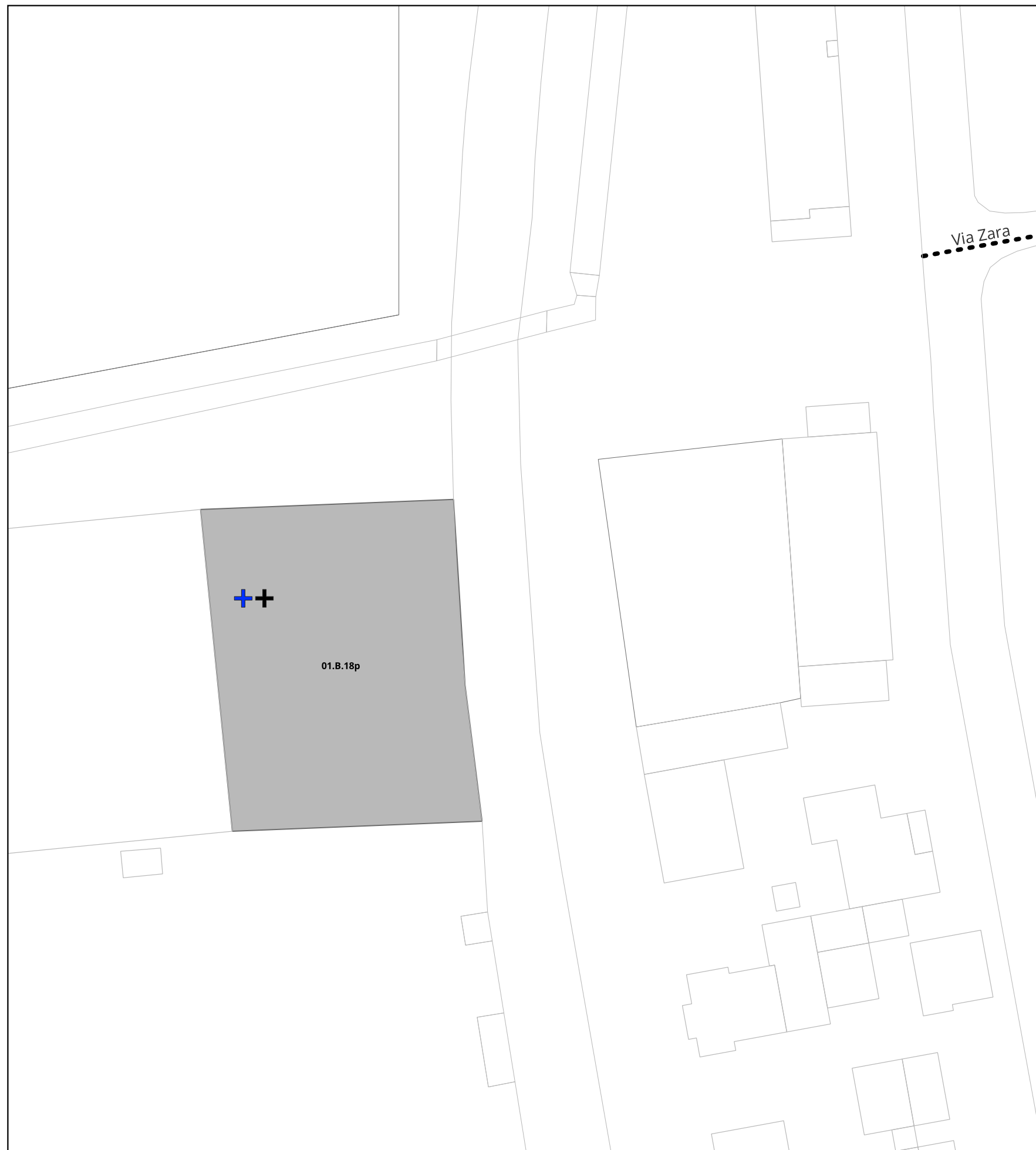
## 01.B.16p

Parcheggio MSV  
Via A. Negri



# 01.B.17p

Parcheggio MSV  
Via Borgo Roldi



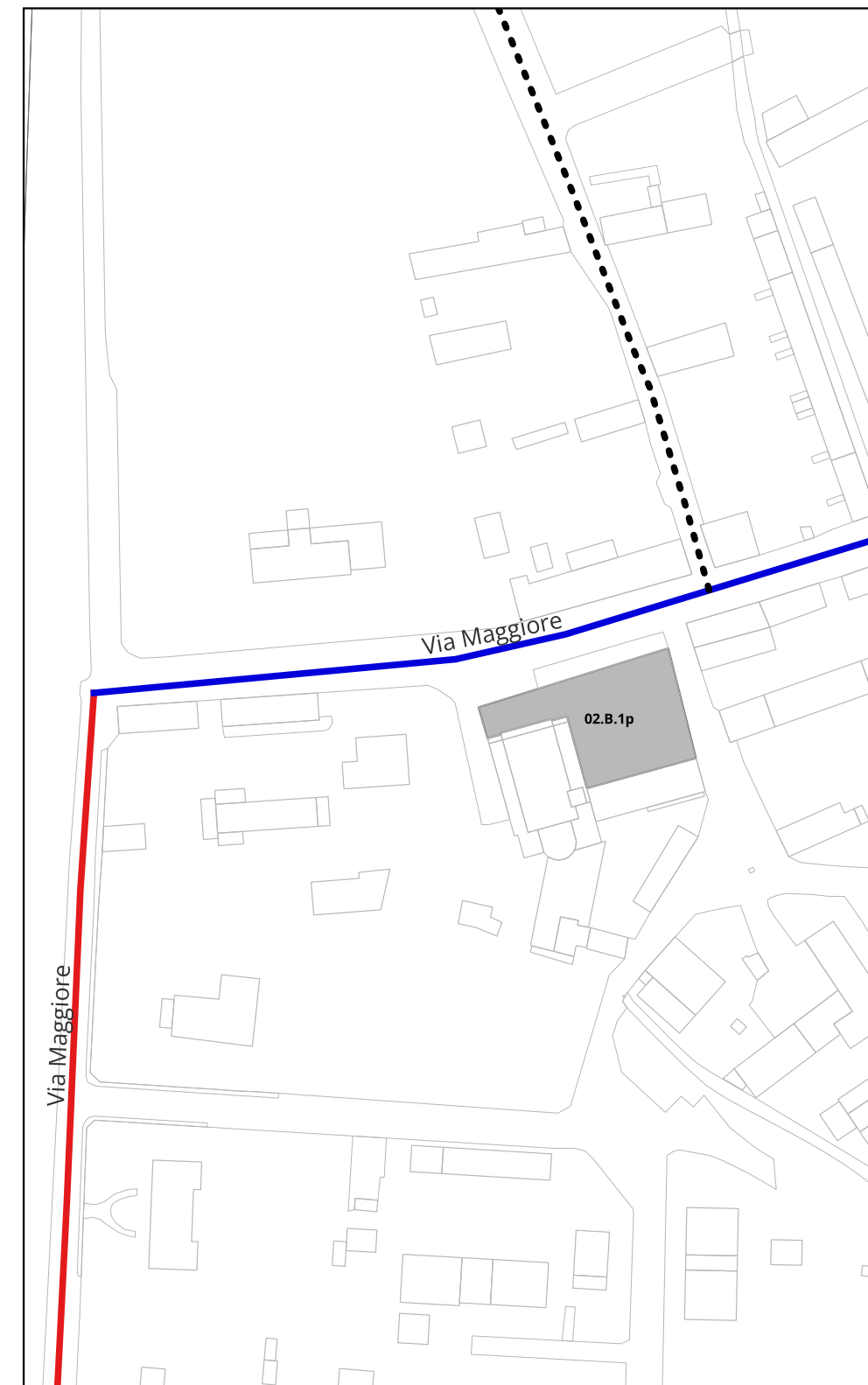
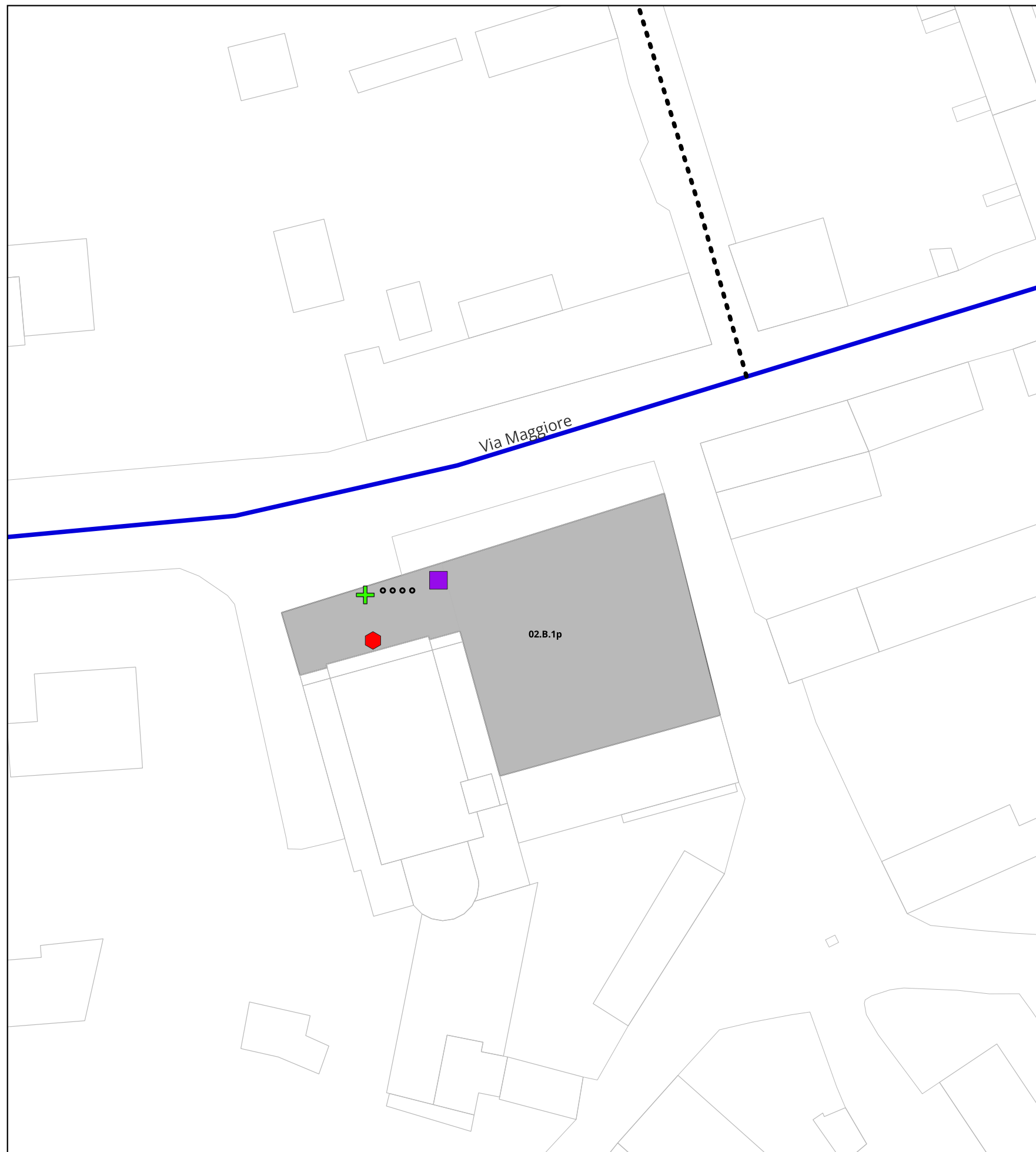
# 01.B.18p

Parcheggio MSV  
Via A. De Gasperi - SP 472



# 01.B.19p

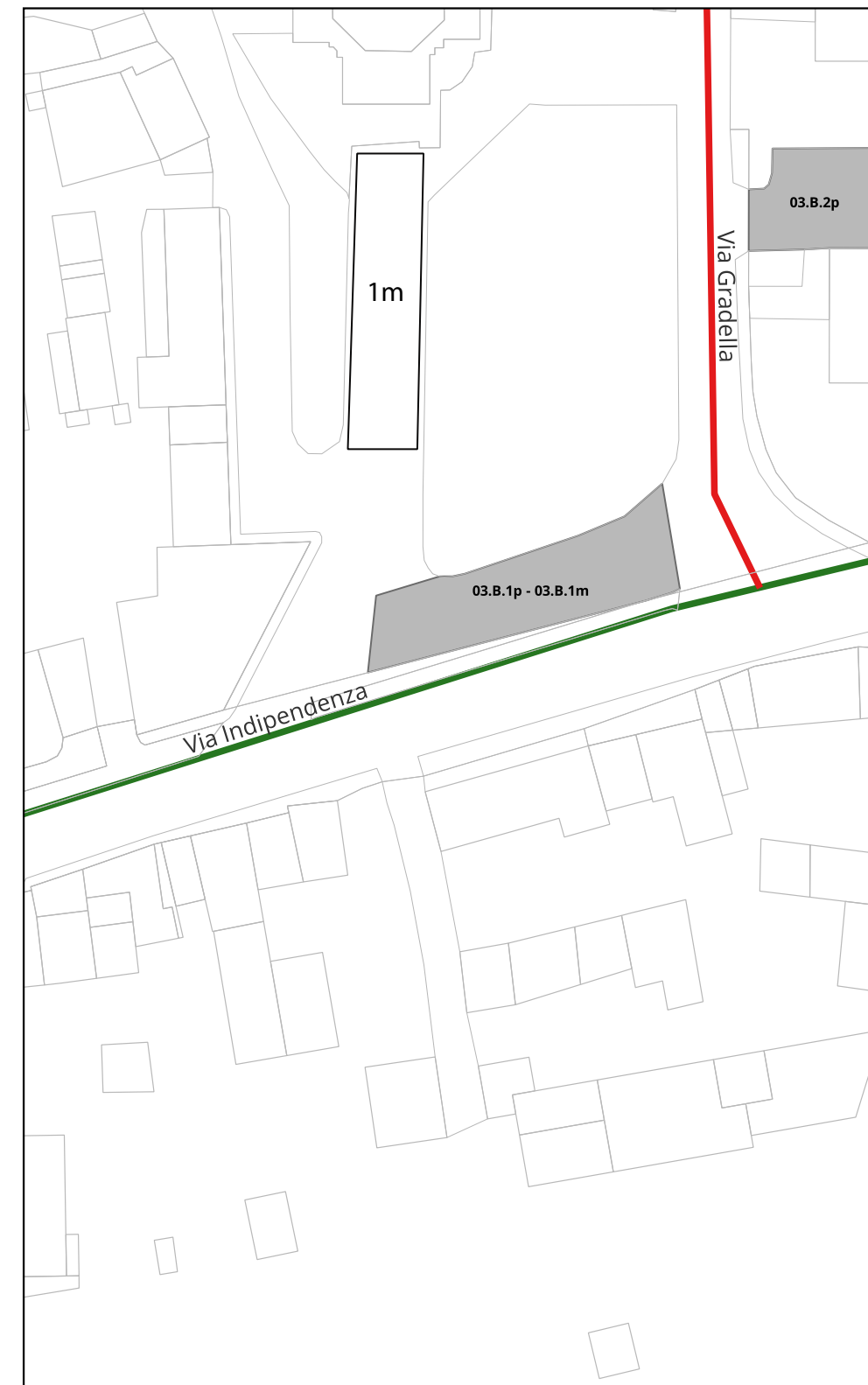
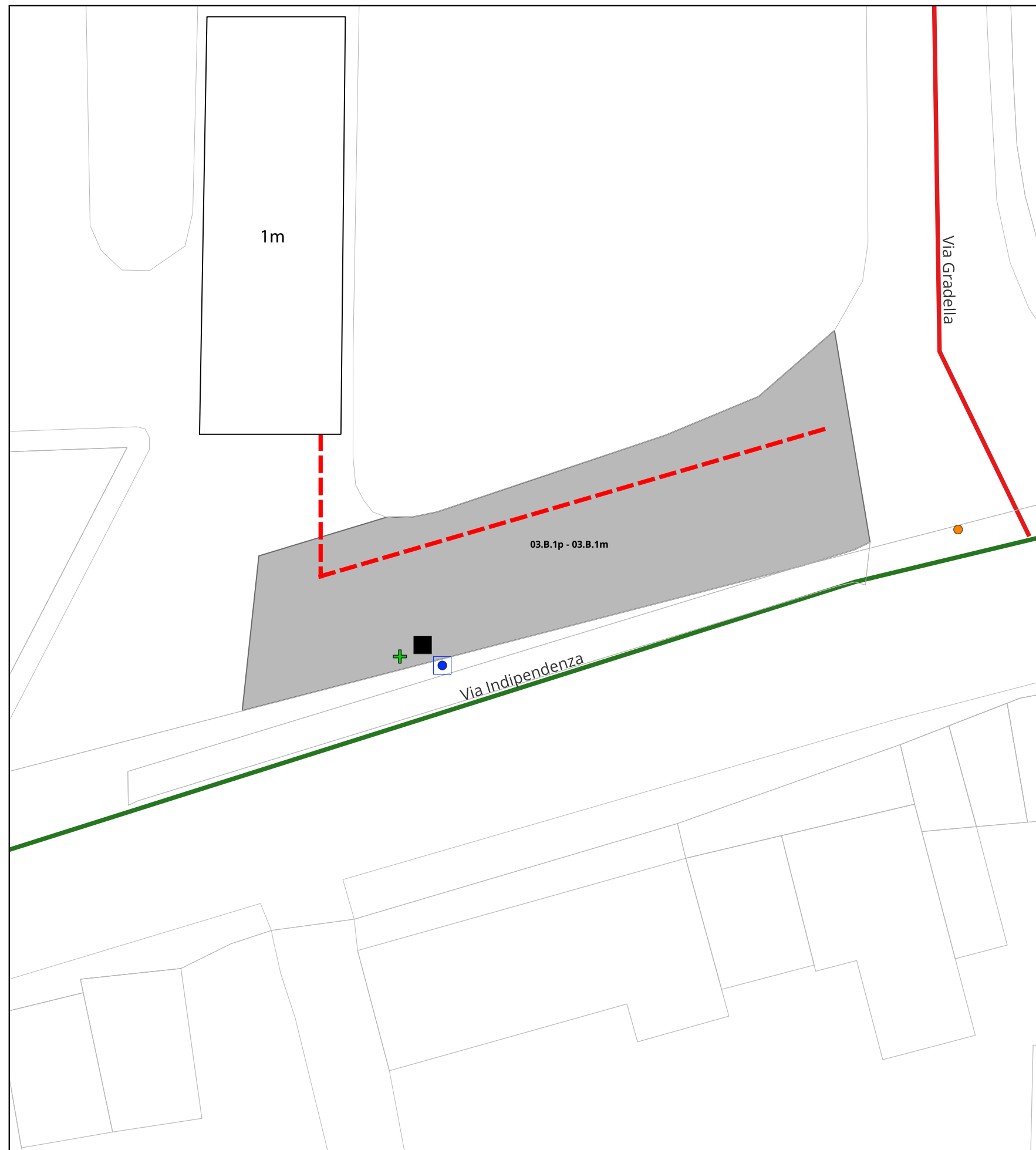
Parcheggio MSV  
Via A. De Gasperi - SP 472



# 02.B.1p



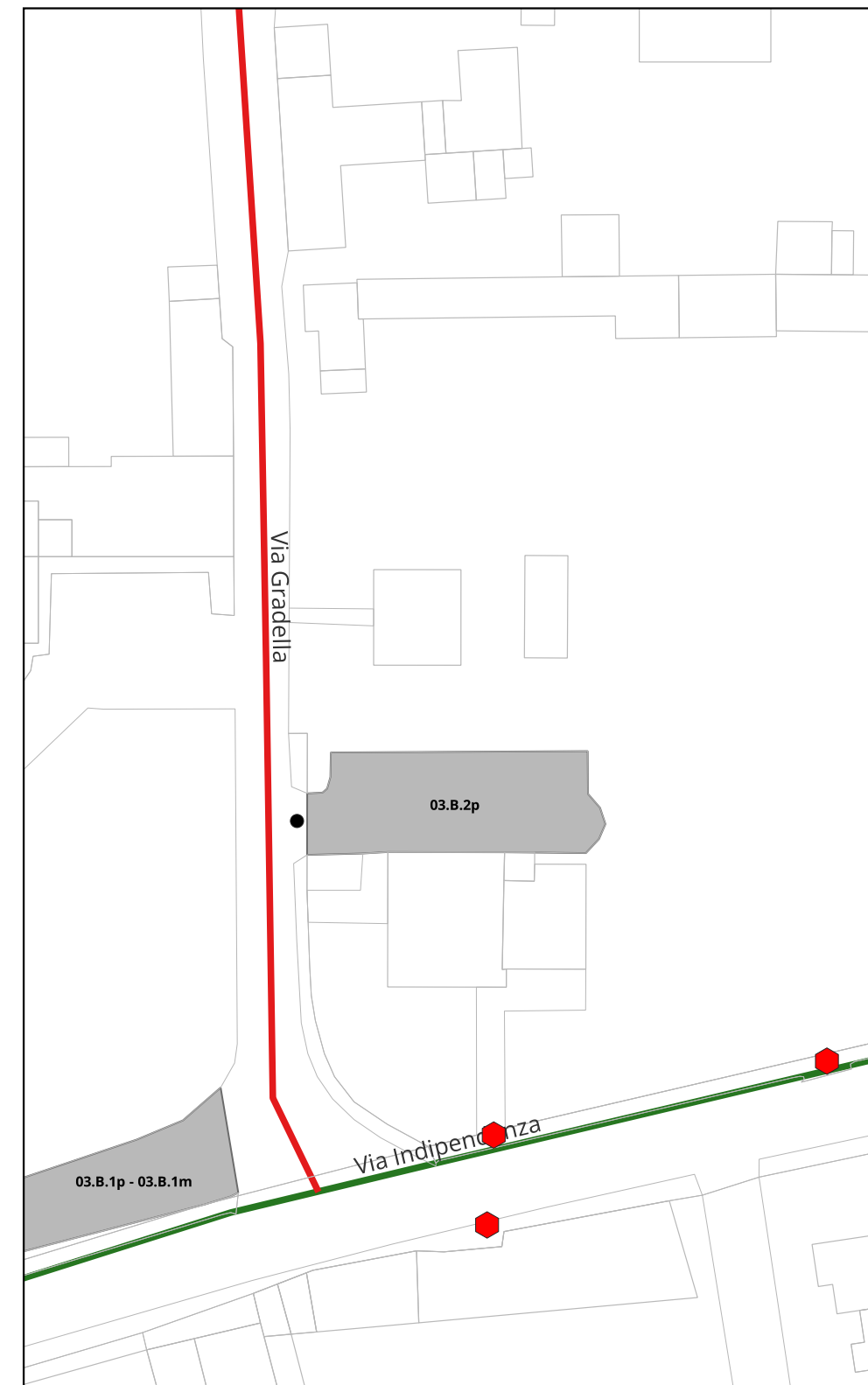
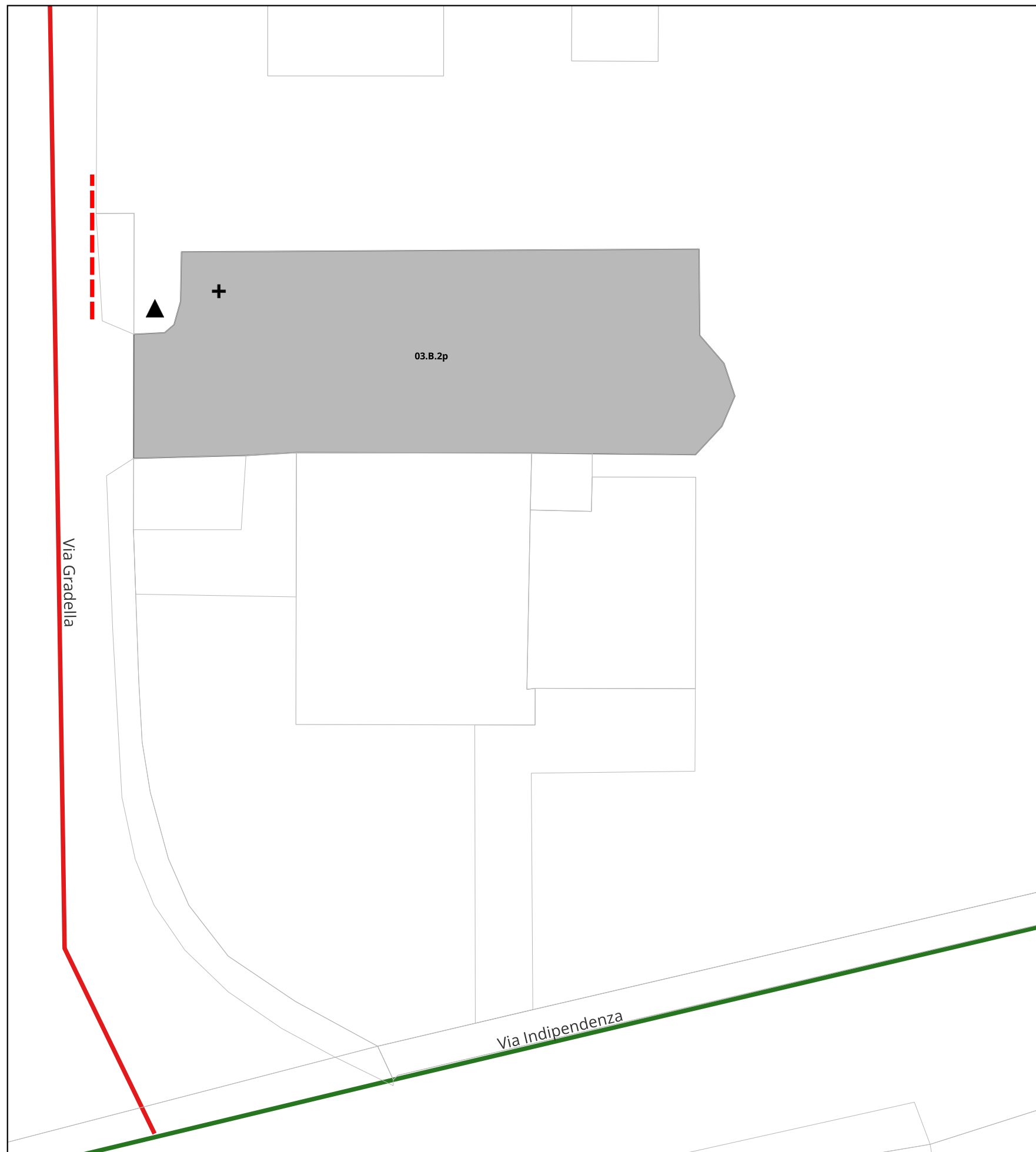
Parcheggio Chiesa  
Via Maggiore



## **03.B.1p - 03.B.1m**

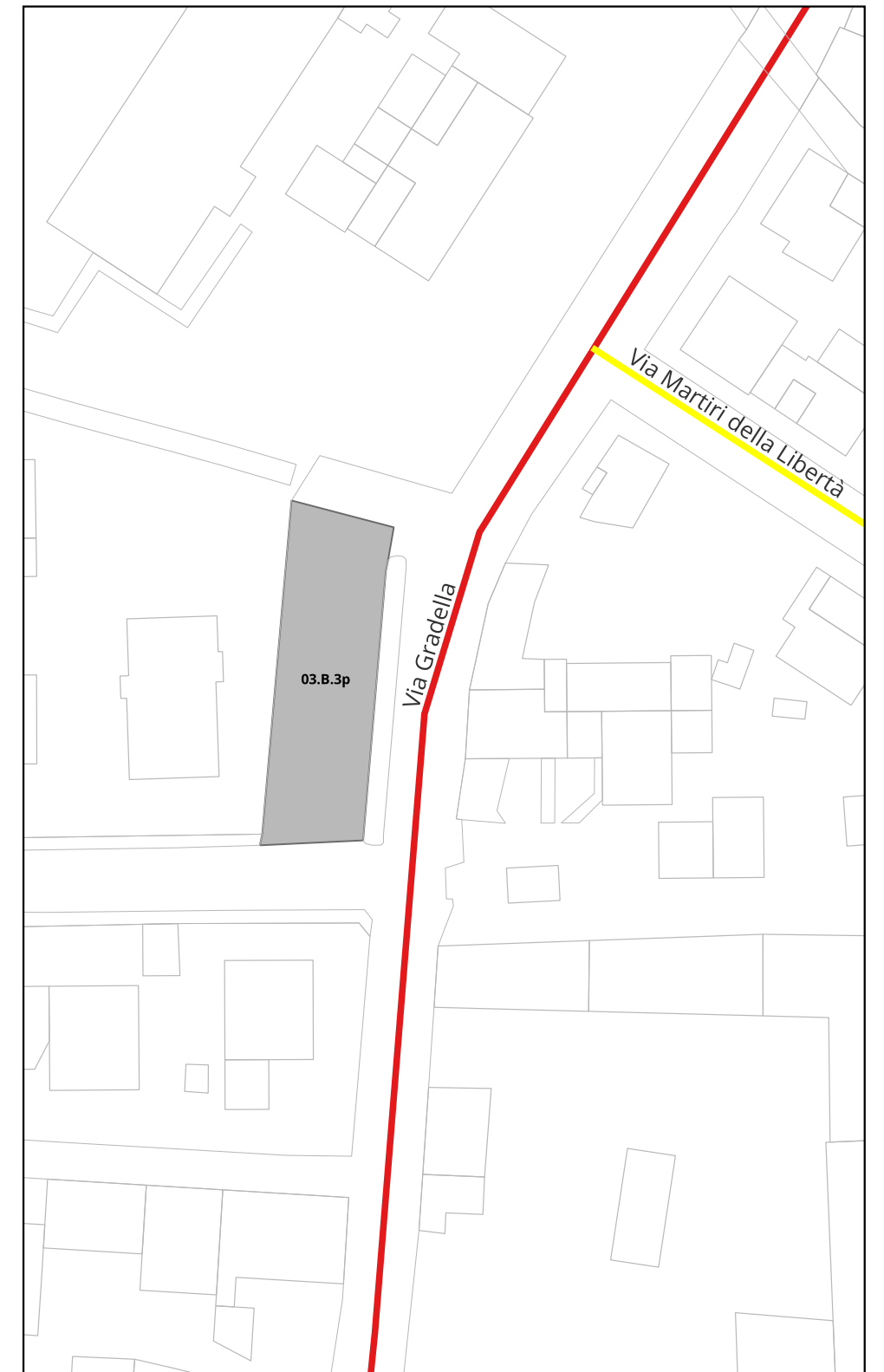
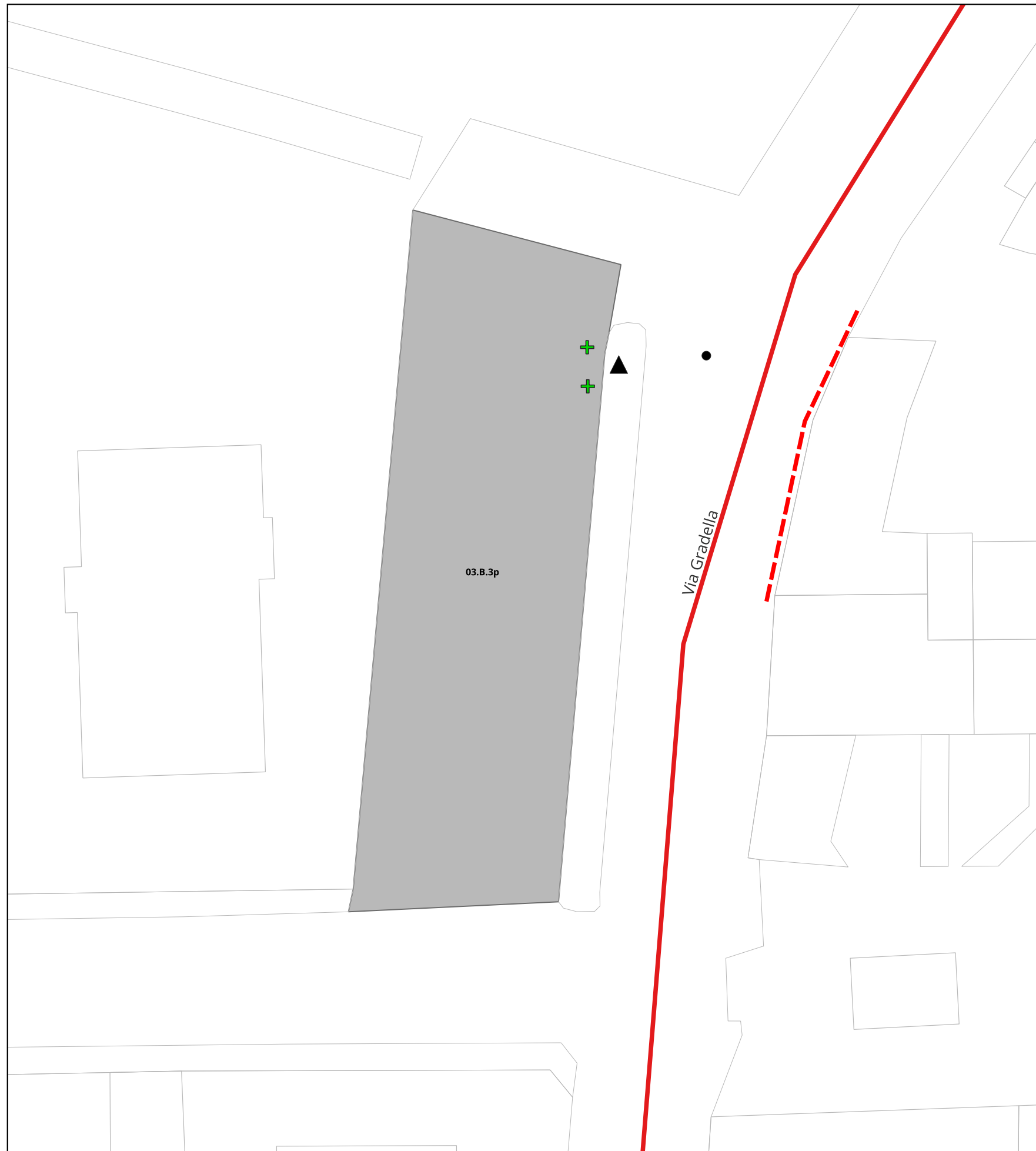
---

Parcheggio e Area mercato settimanale  
P.zza Risorgimento



## 03.B.2p

Parcheggio  
Via Gradella - farmacia



## 03.B.3p

Parcheggio  
Via Gradella - scuole

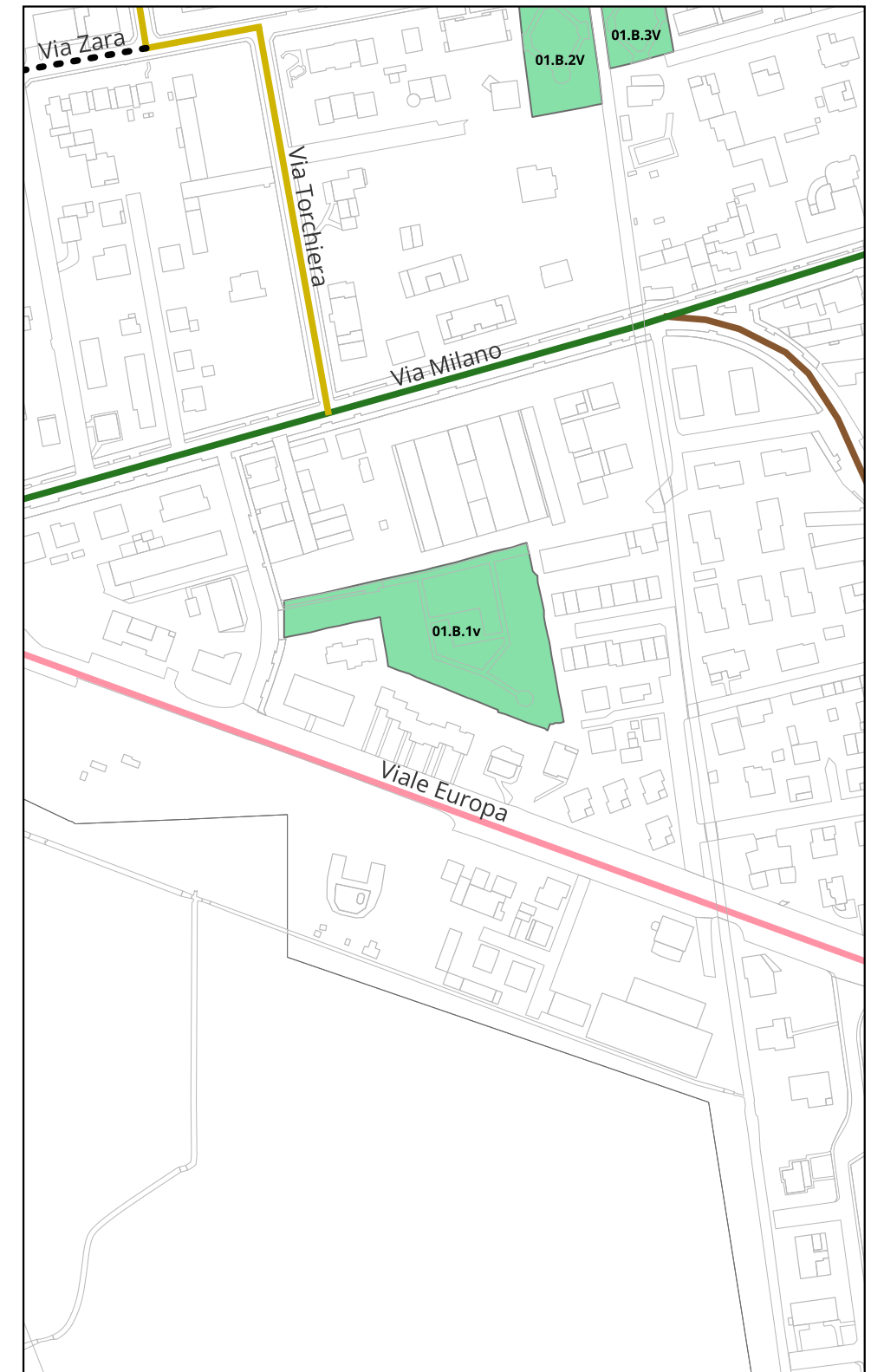
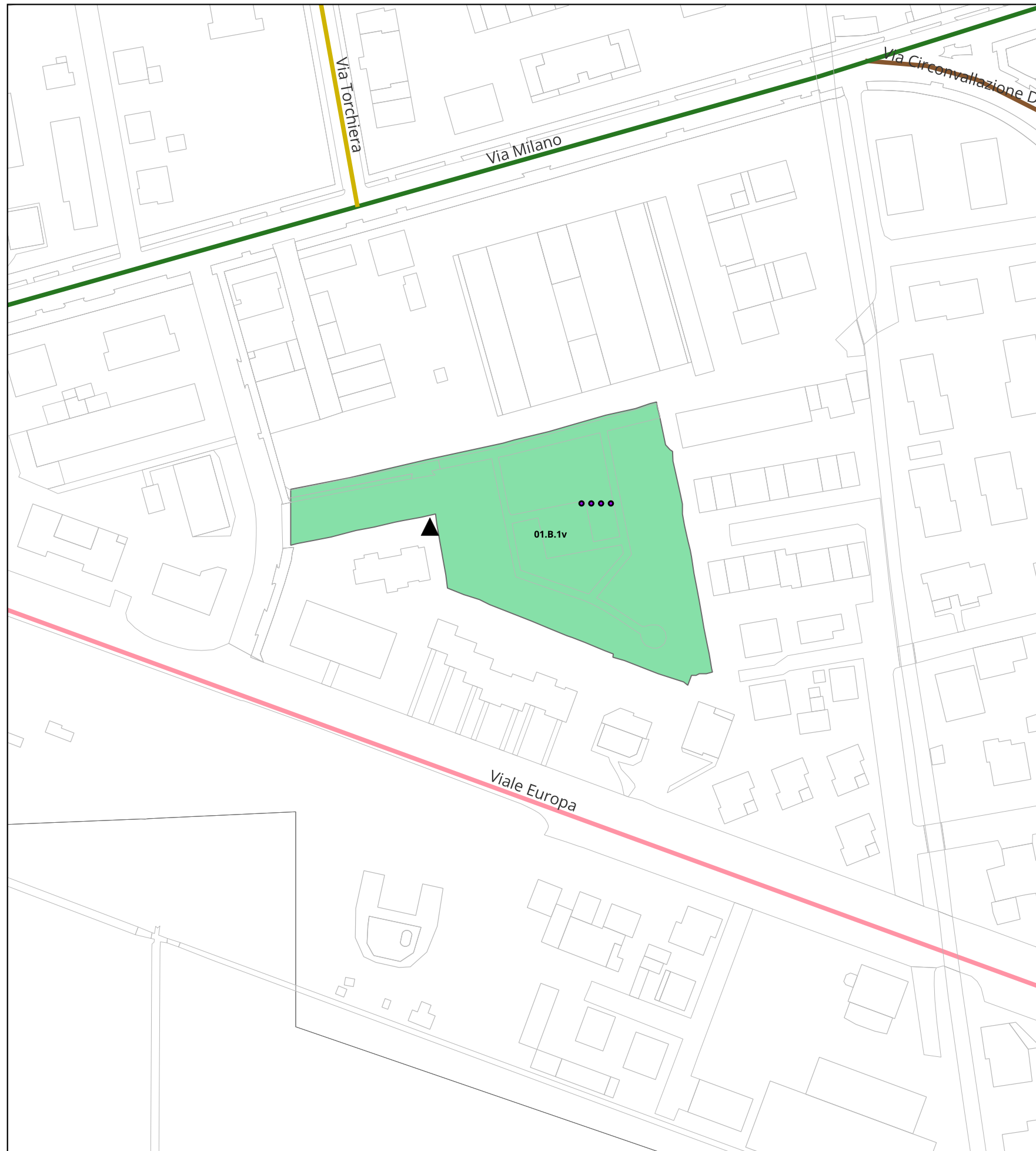


**GRUPPO Bv**

**Schede di rilievo**

---

SPAZI URBANI E PERCORSI PEDONALI



# 01.B.1v



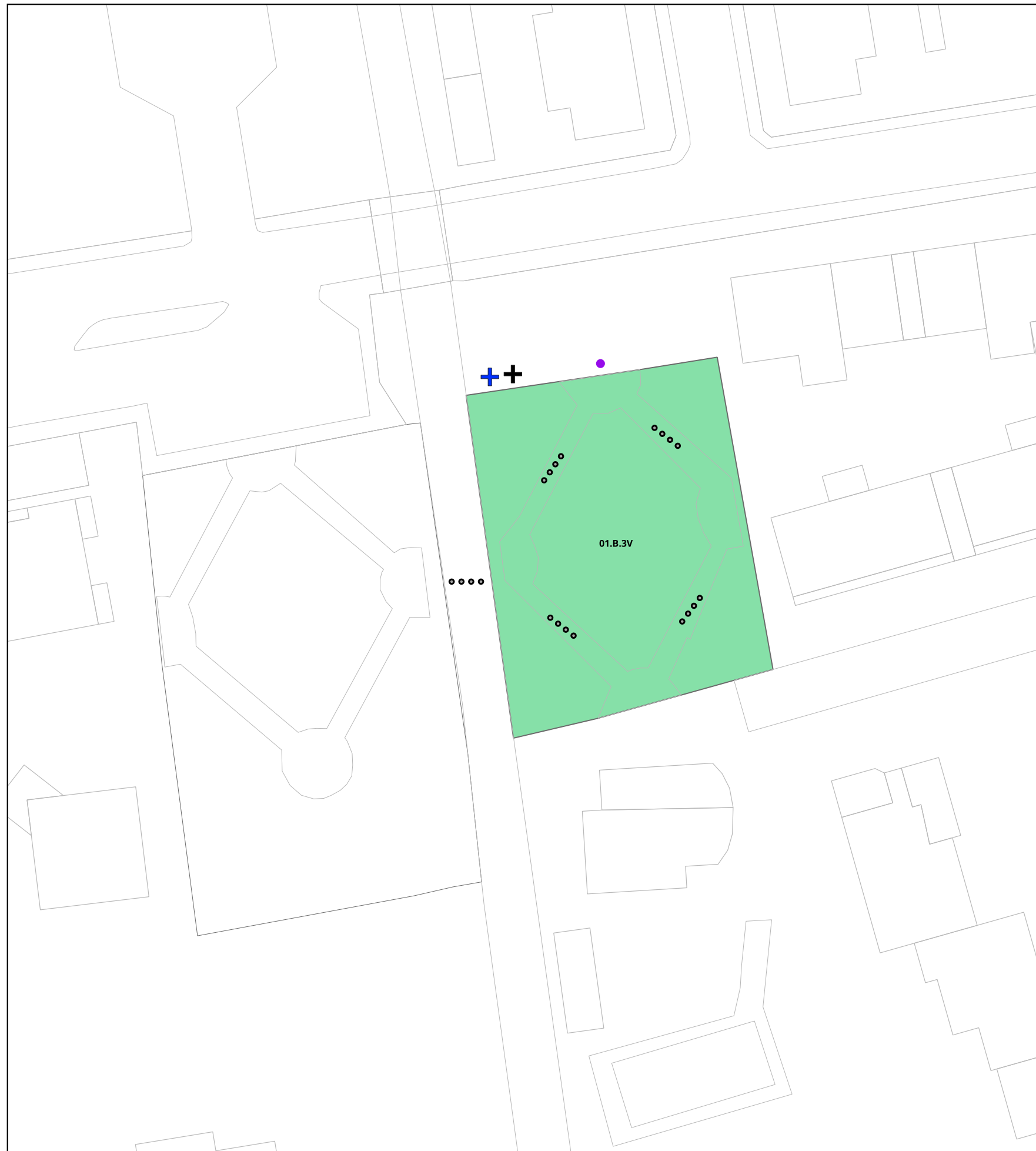
Parco Stella  
Via Stella



# 01.B.2v

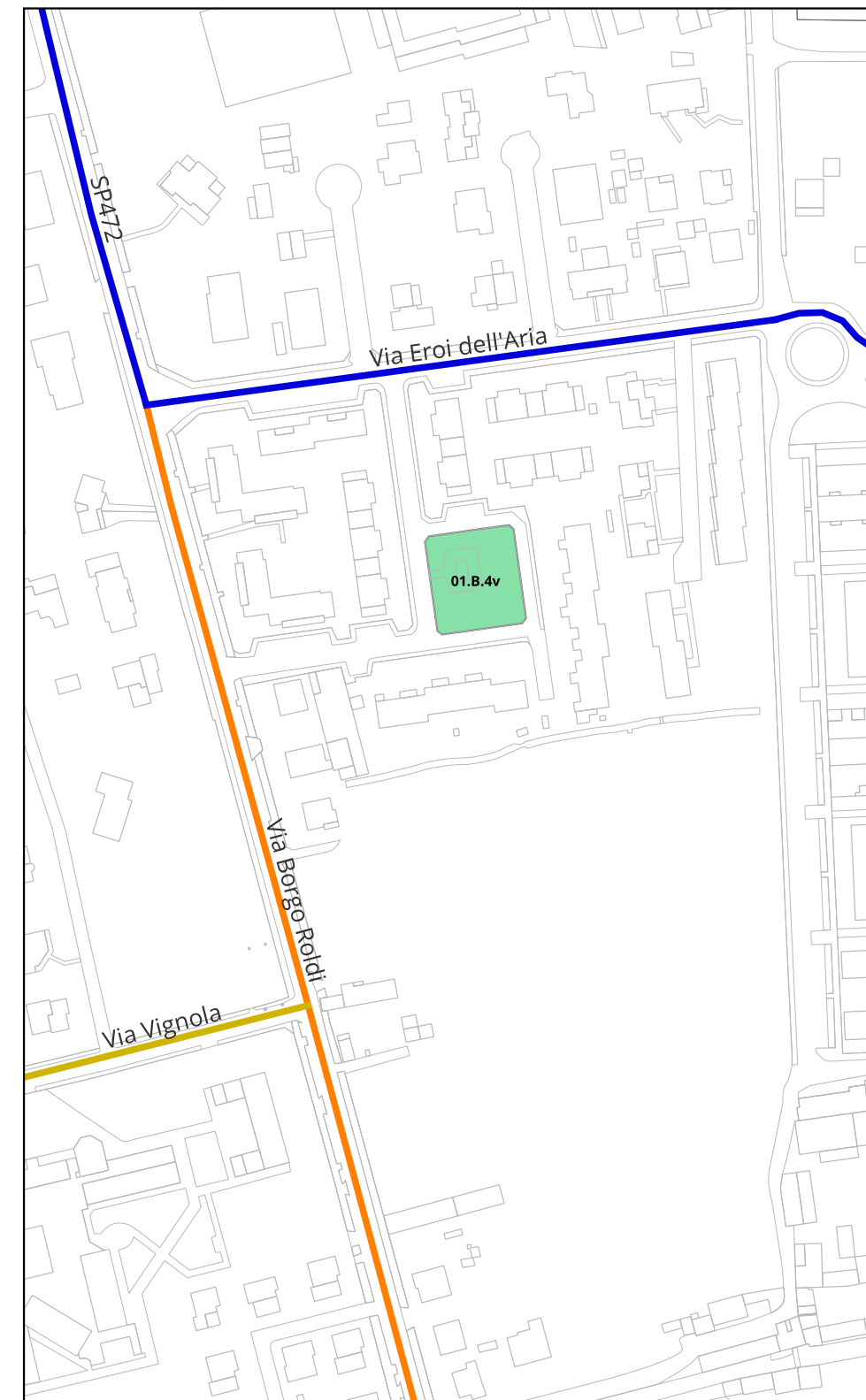
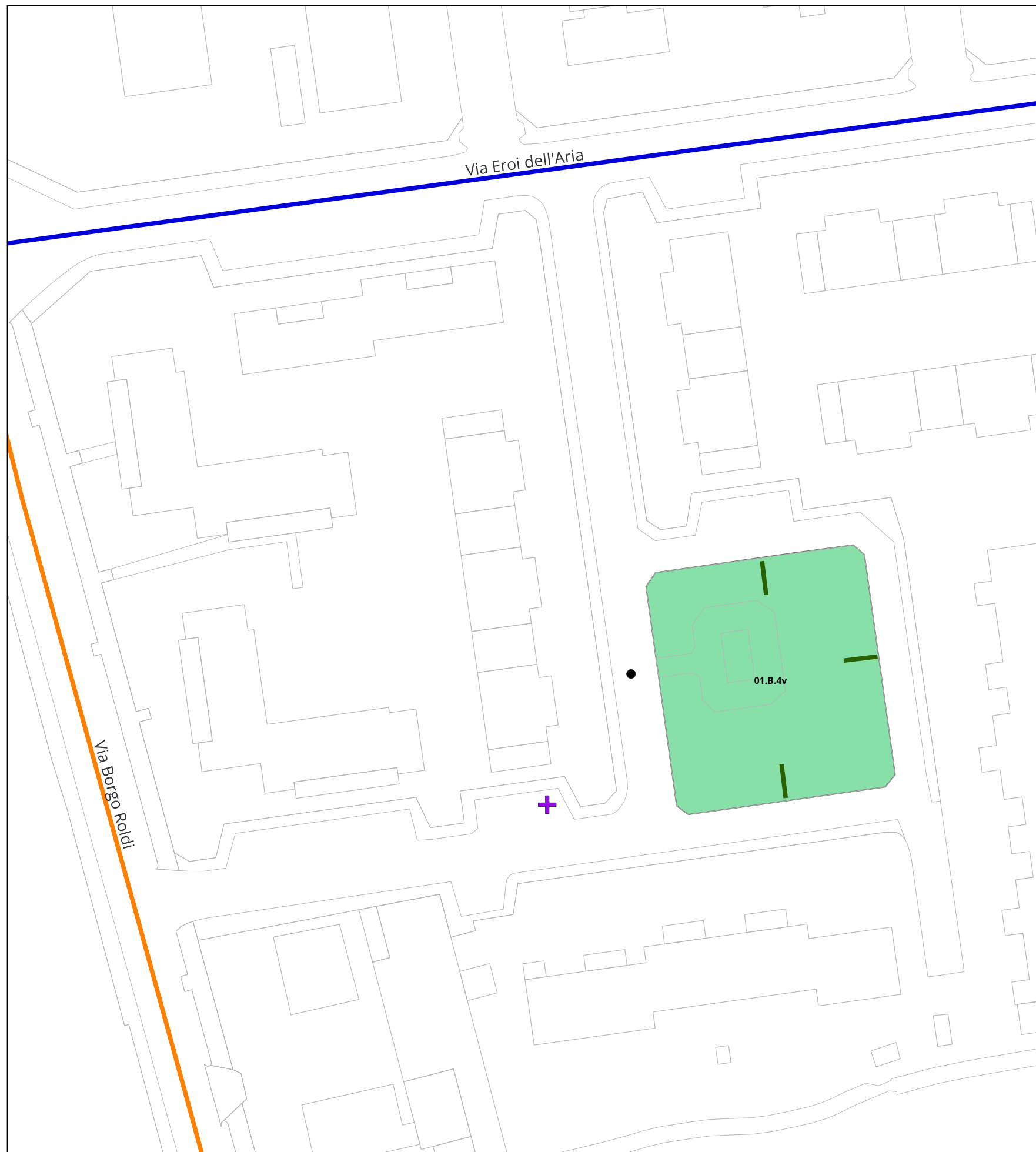


Parco S. Denis  
Via Zara



# 01.B.3v

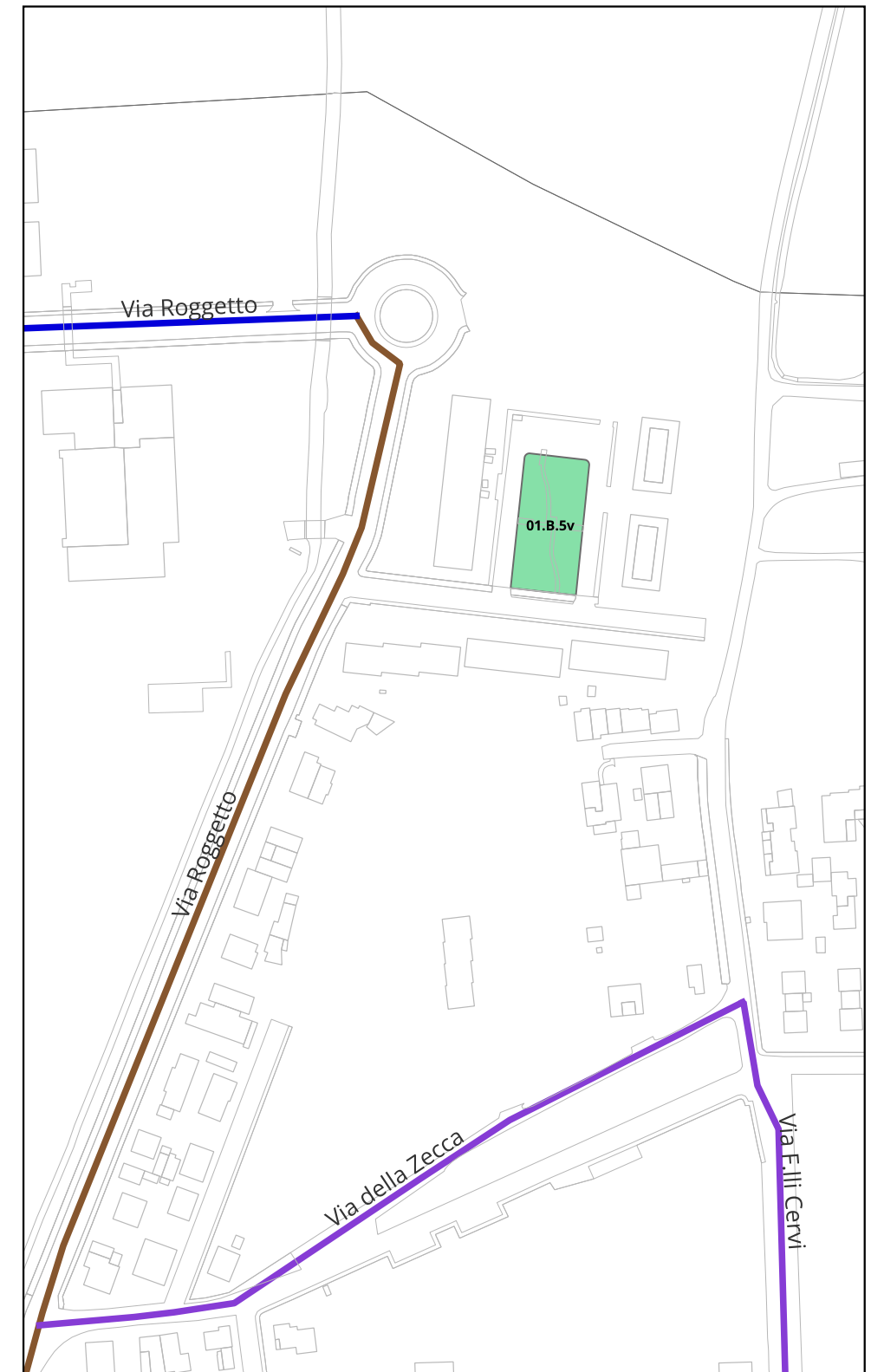
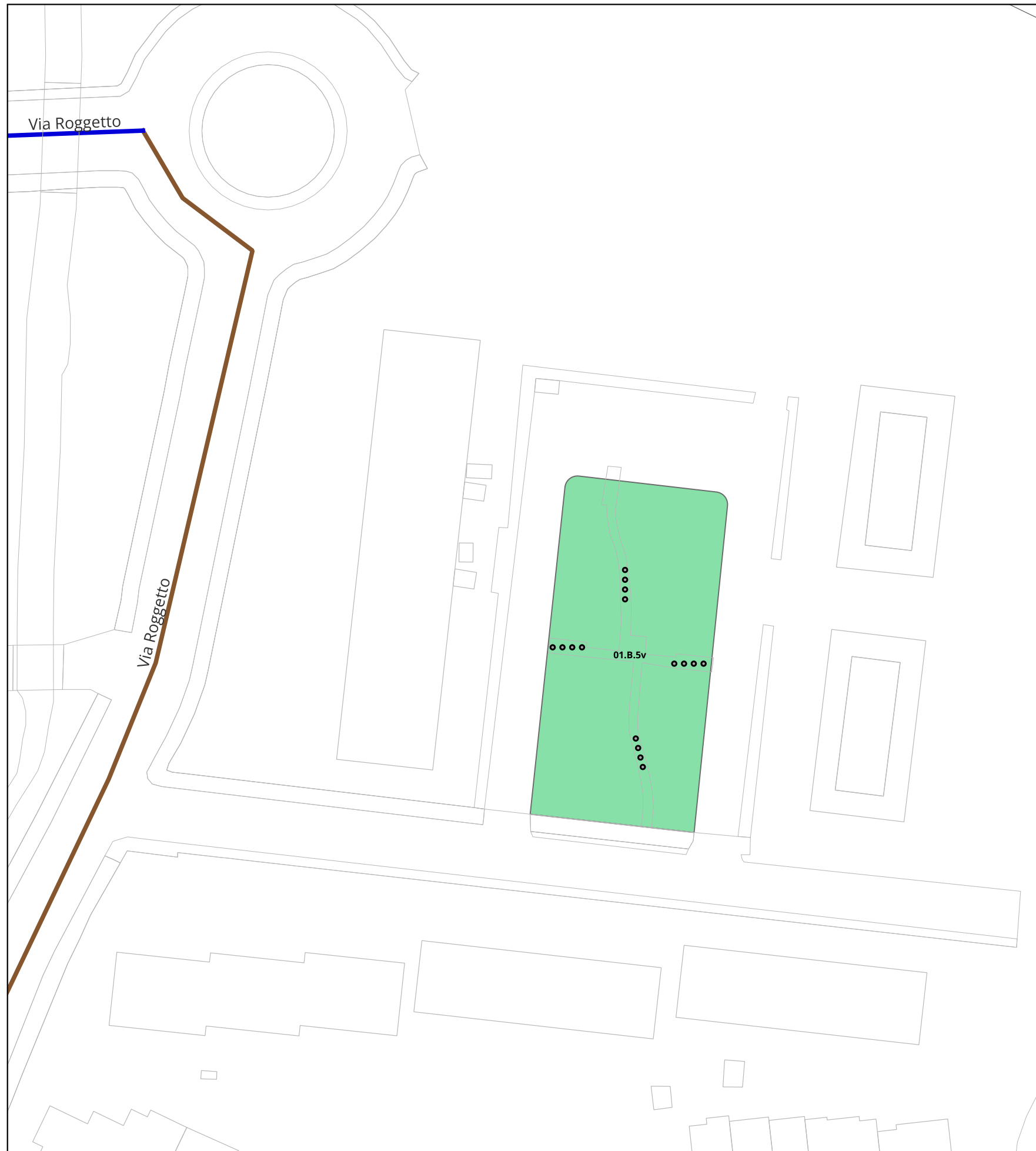
Area cani - Parco S. Denis  
Via Zara



**01.B.4v**

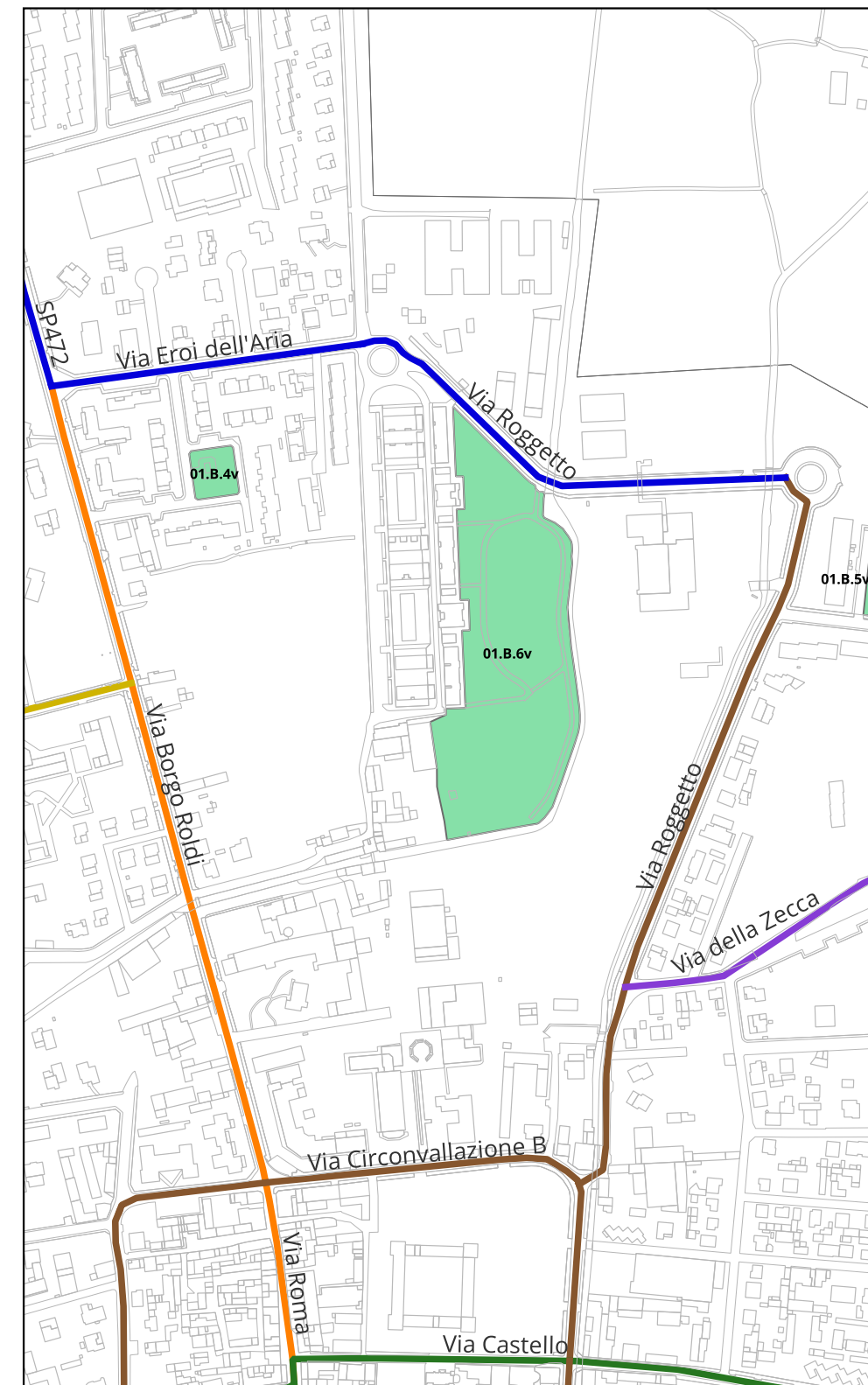
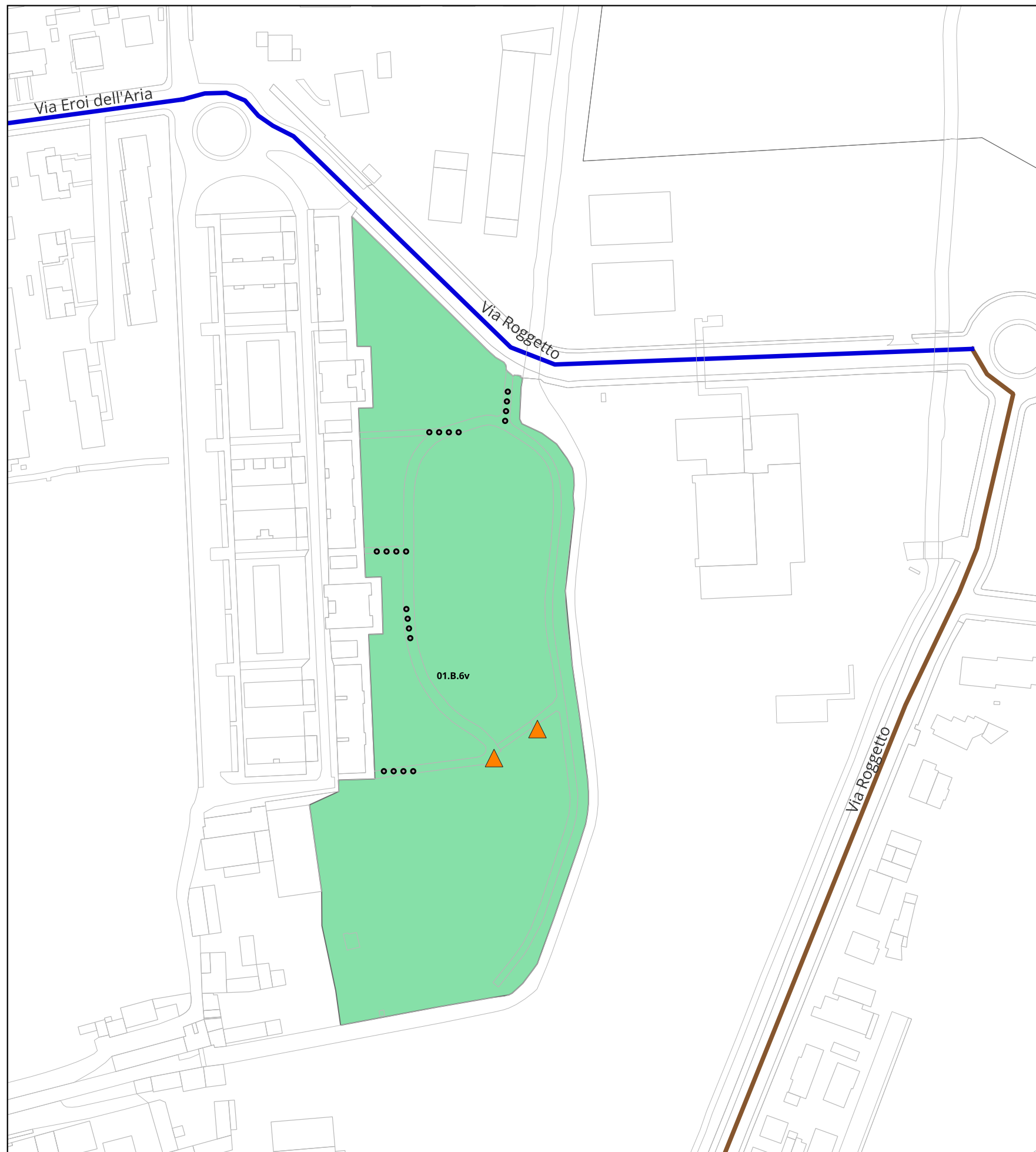
---

Parco  
Via Donatori del Sangue



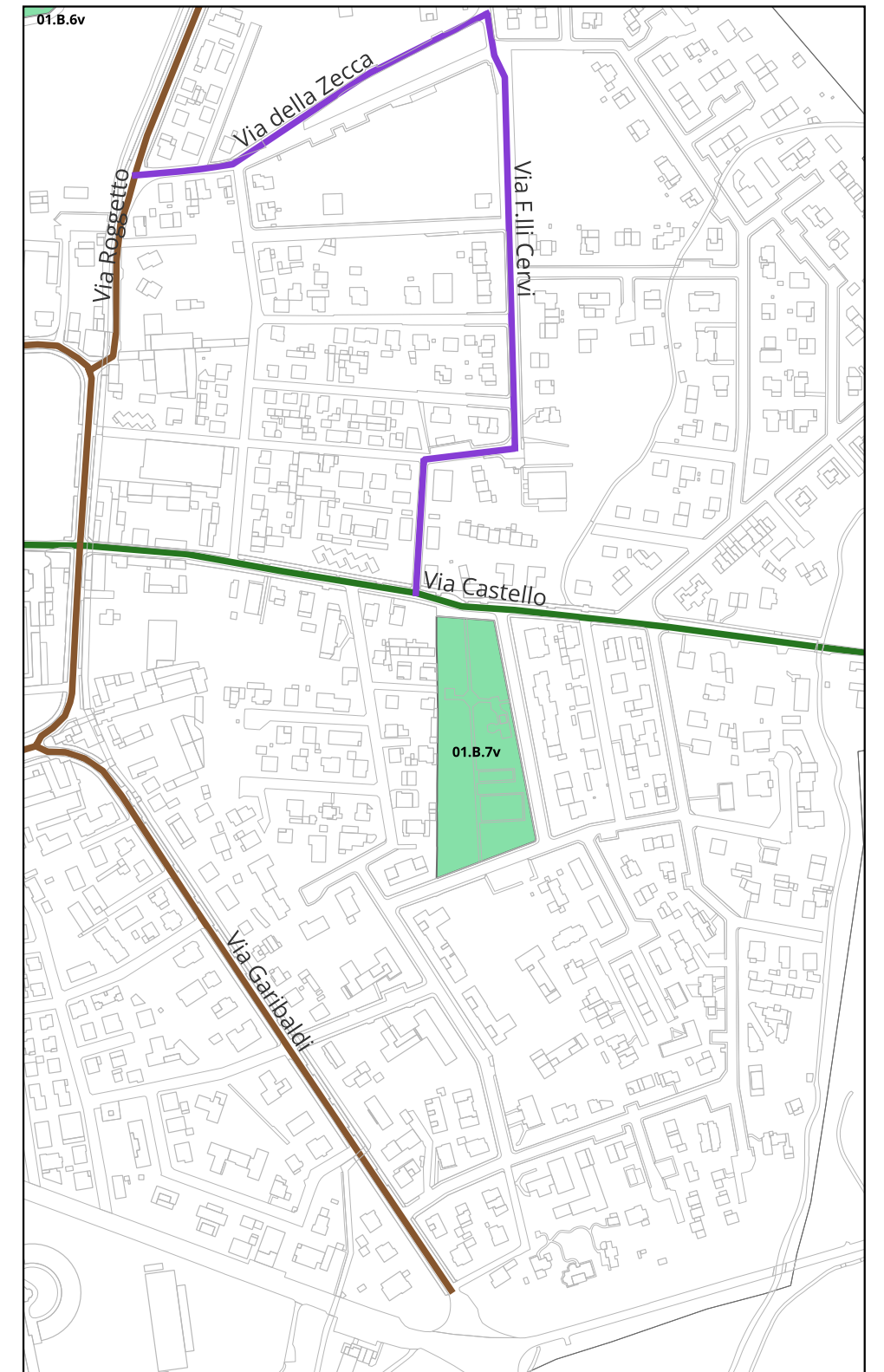
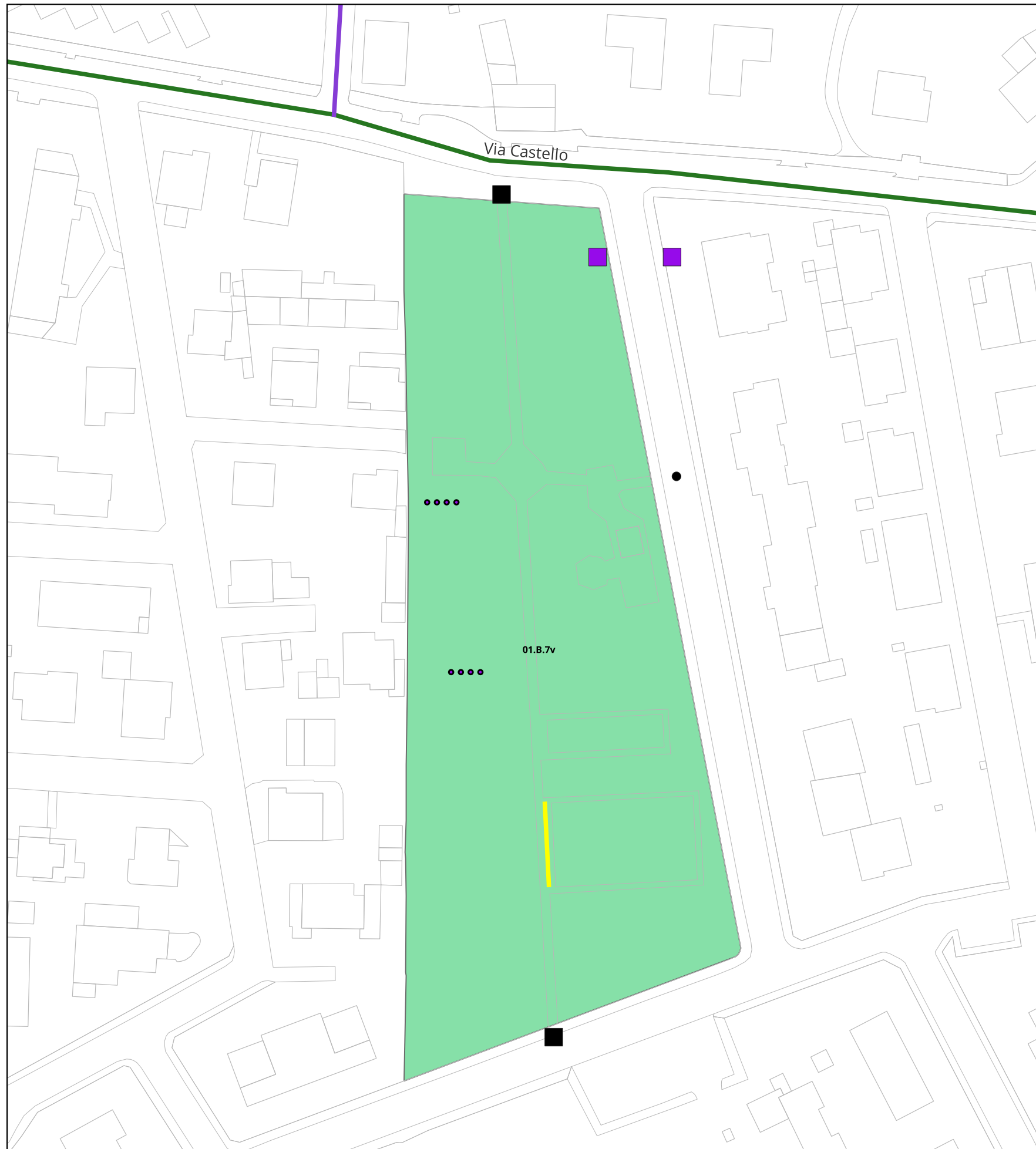
# 01.B.5v

Giardino  
Via Caduti di Nassiriya



# 01.B.6v

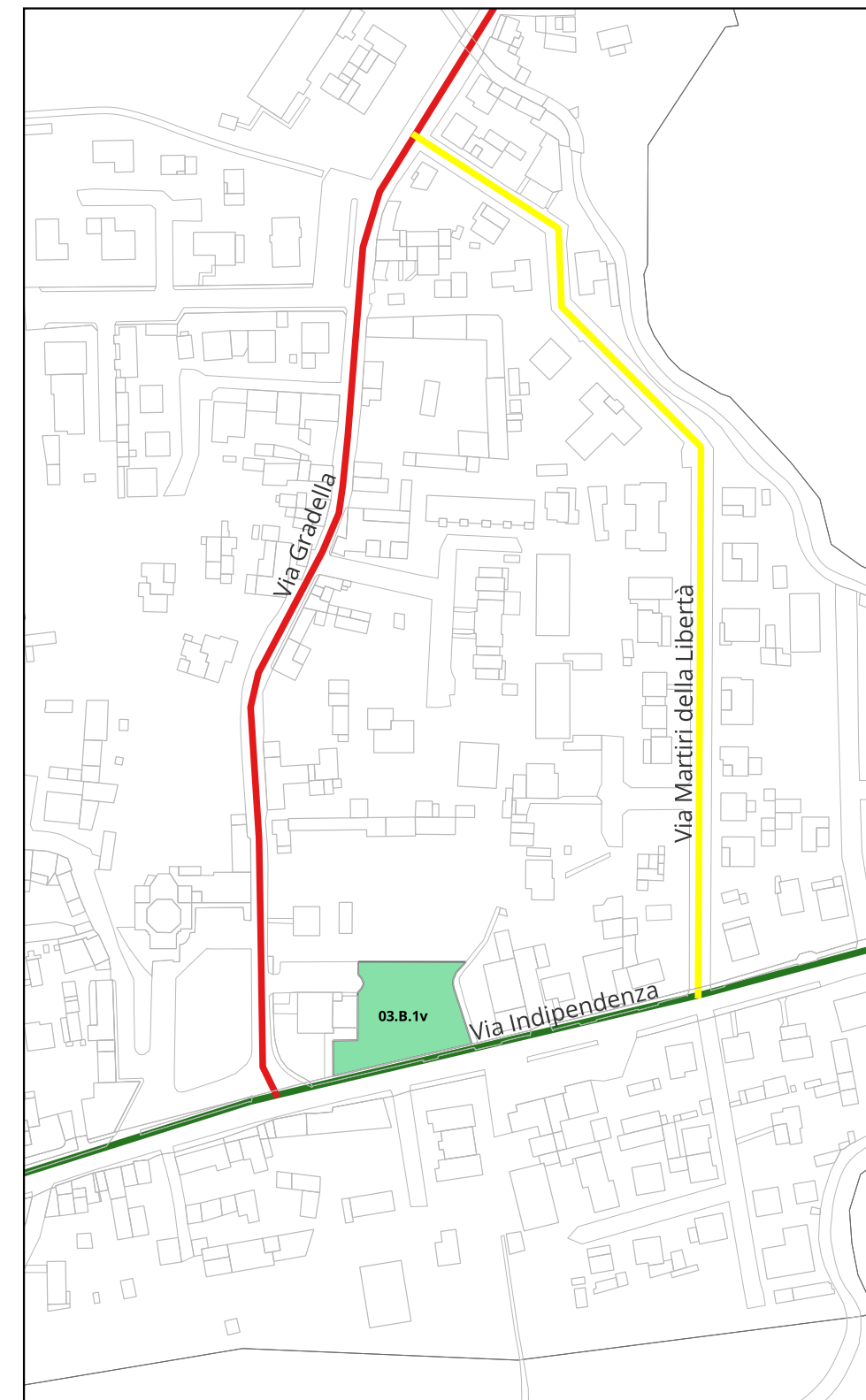
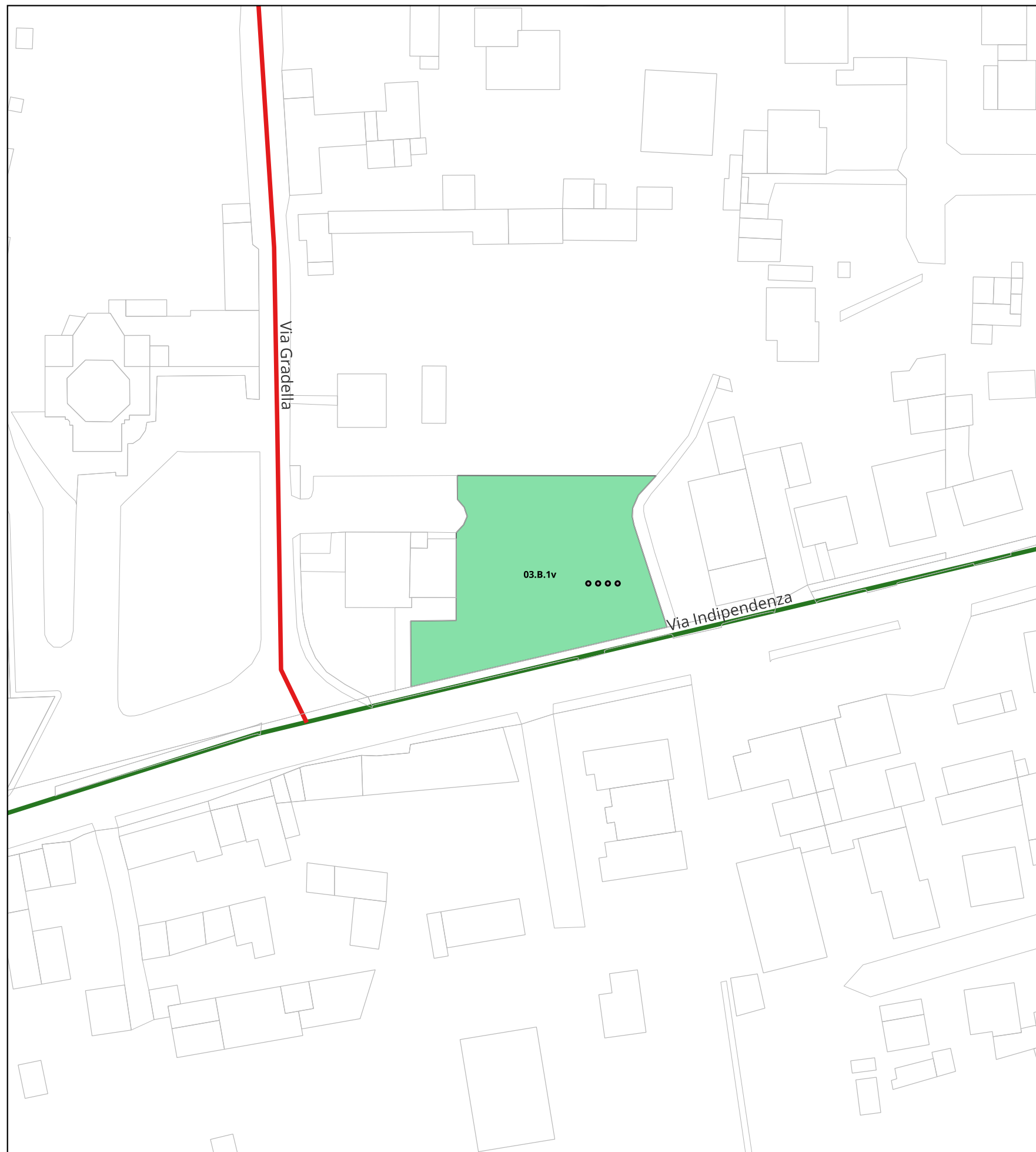
Parco Laghetto  
Via Roggetto



# 01.B.7v

Parco Lago Gerundo  
Via Gerundo





## 03.B.1v

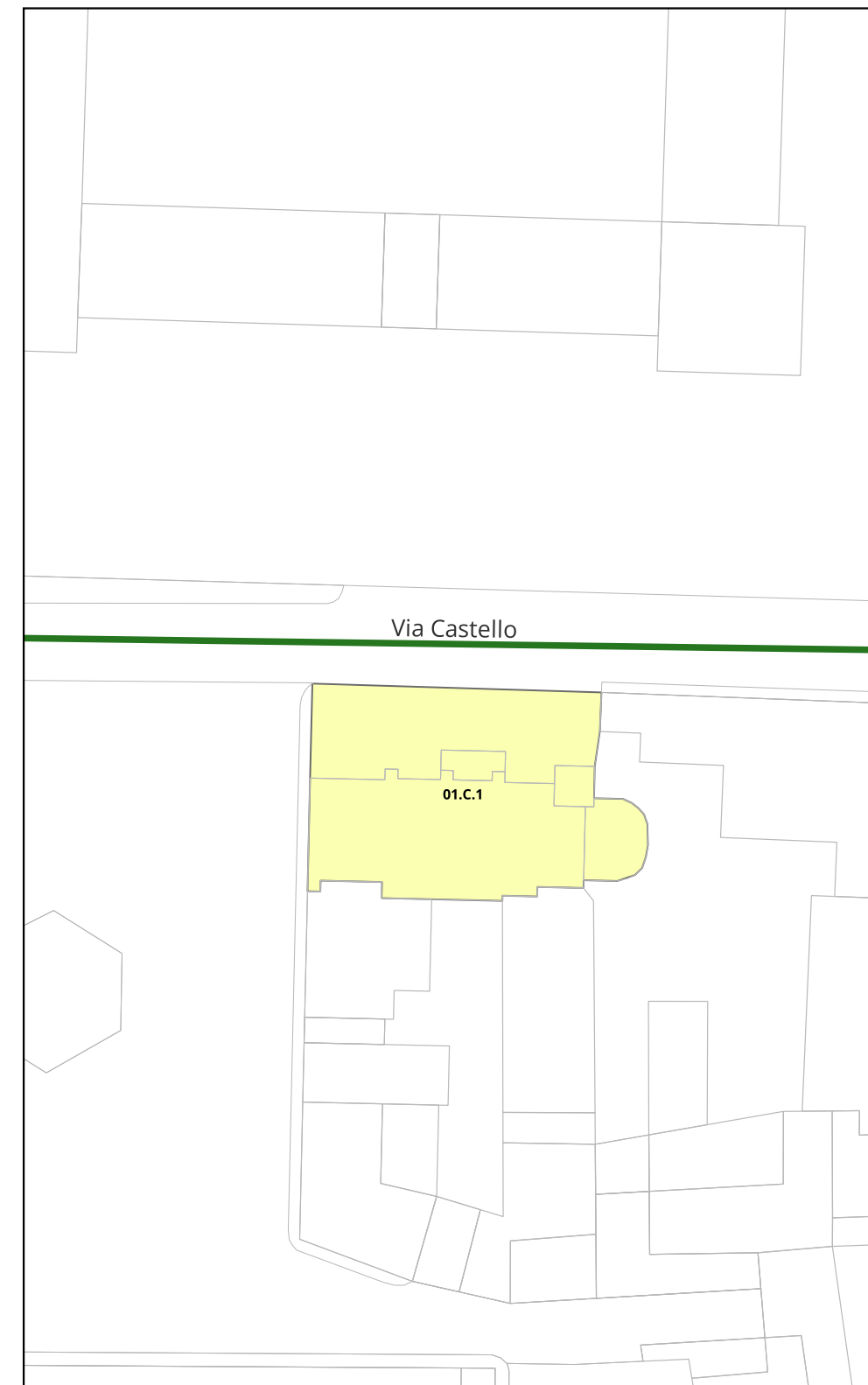
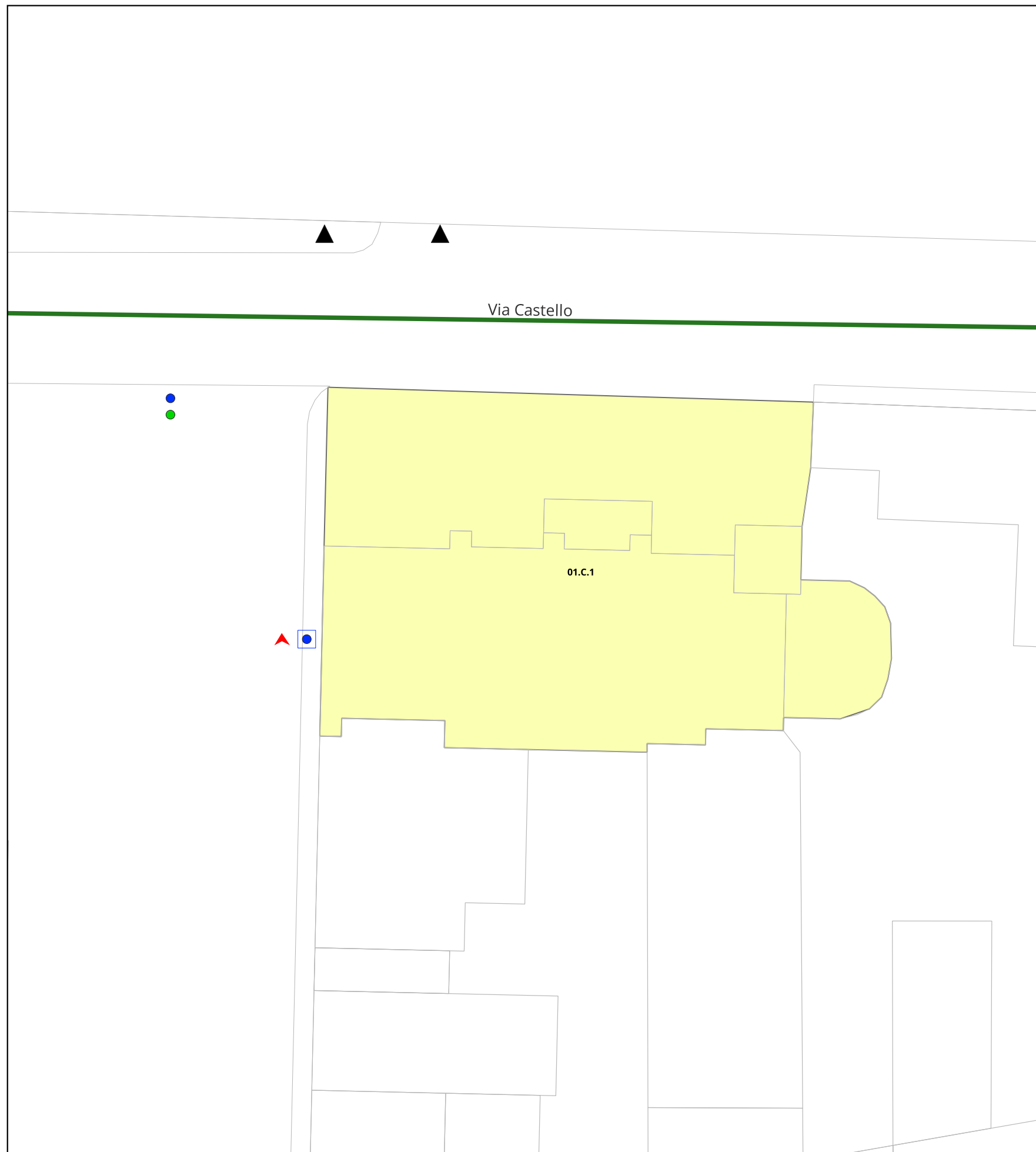
Giardino comunale  
Via Gradella

**GRUPPO C**

**Schede di rilievo**

---

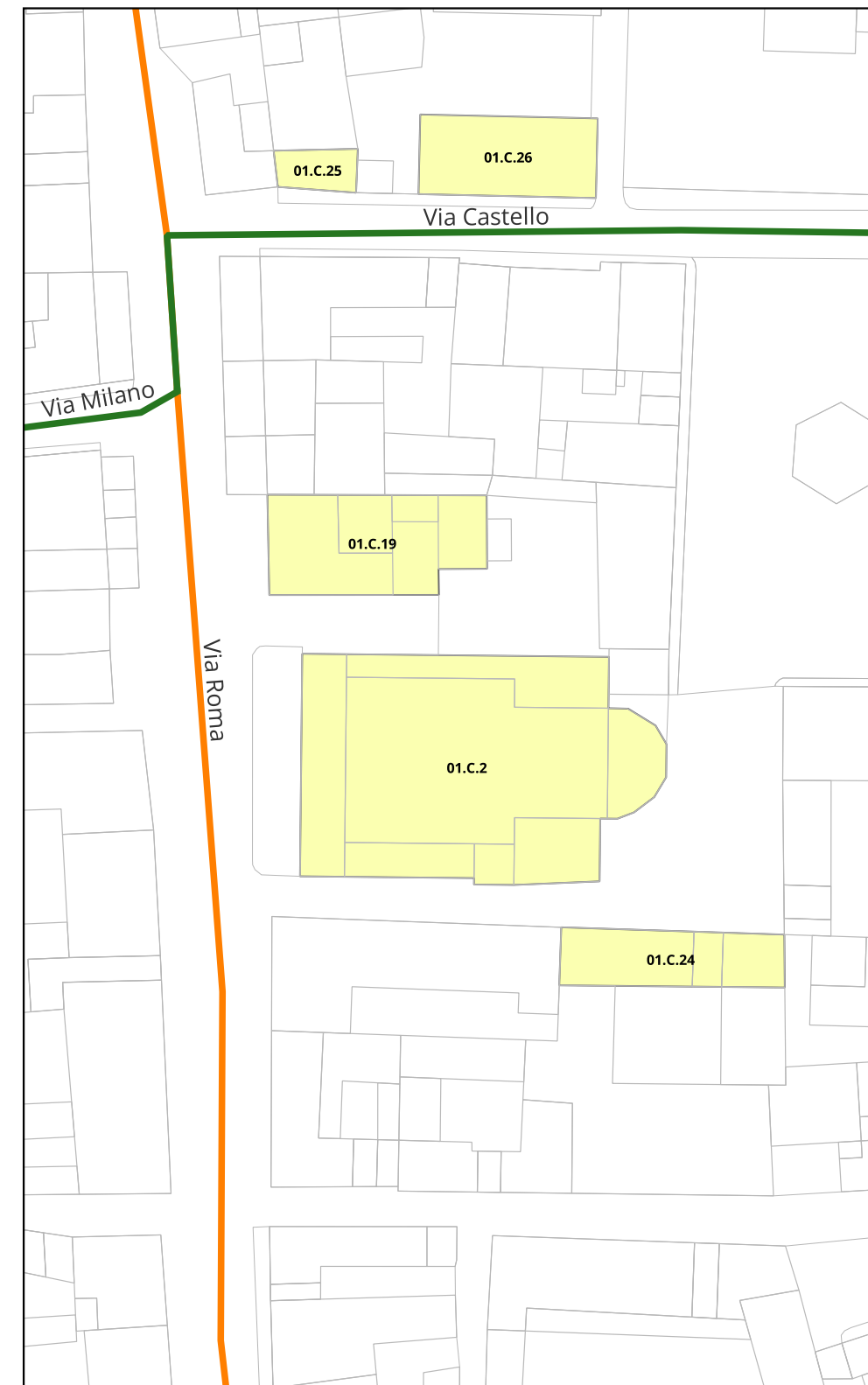
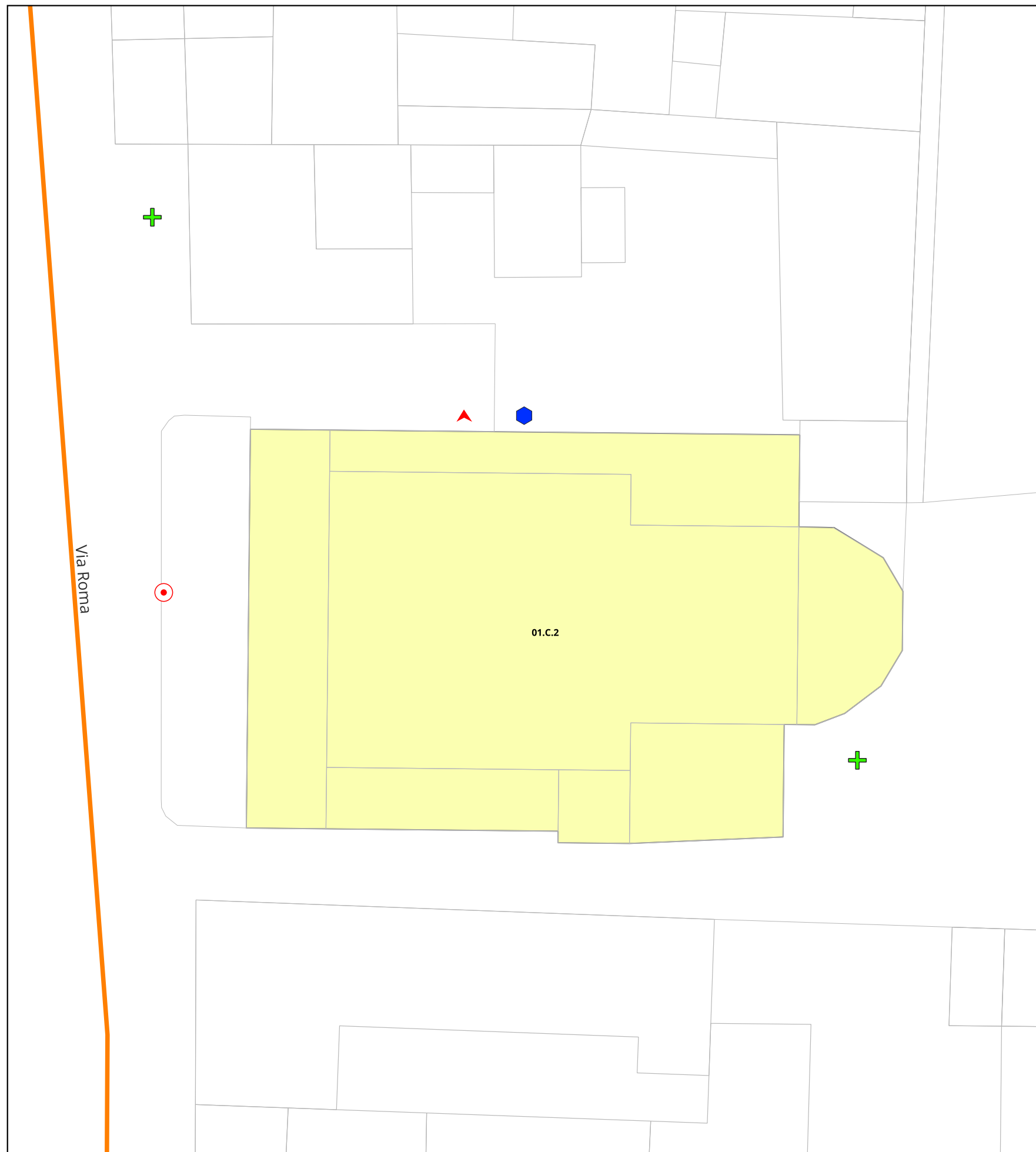
SPAZI URBANI E PERCORSI PEDONALI



# 01.C.1

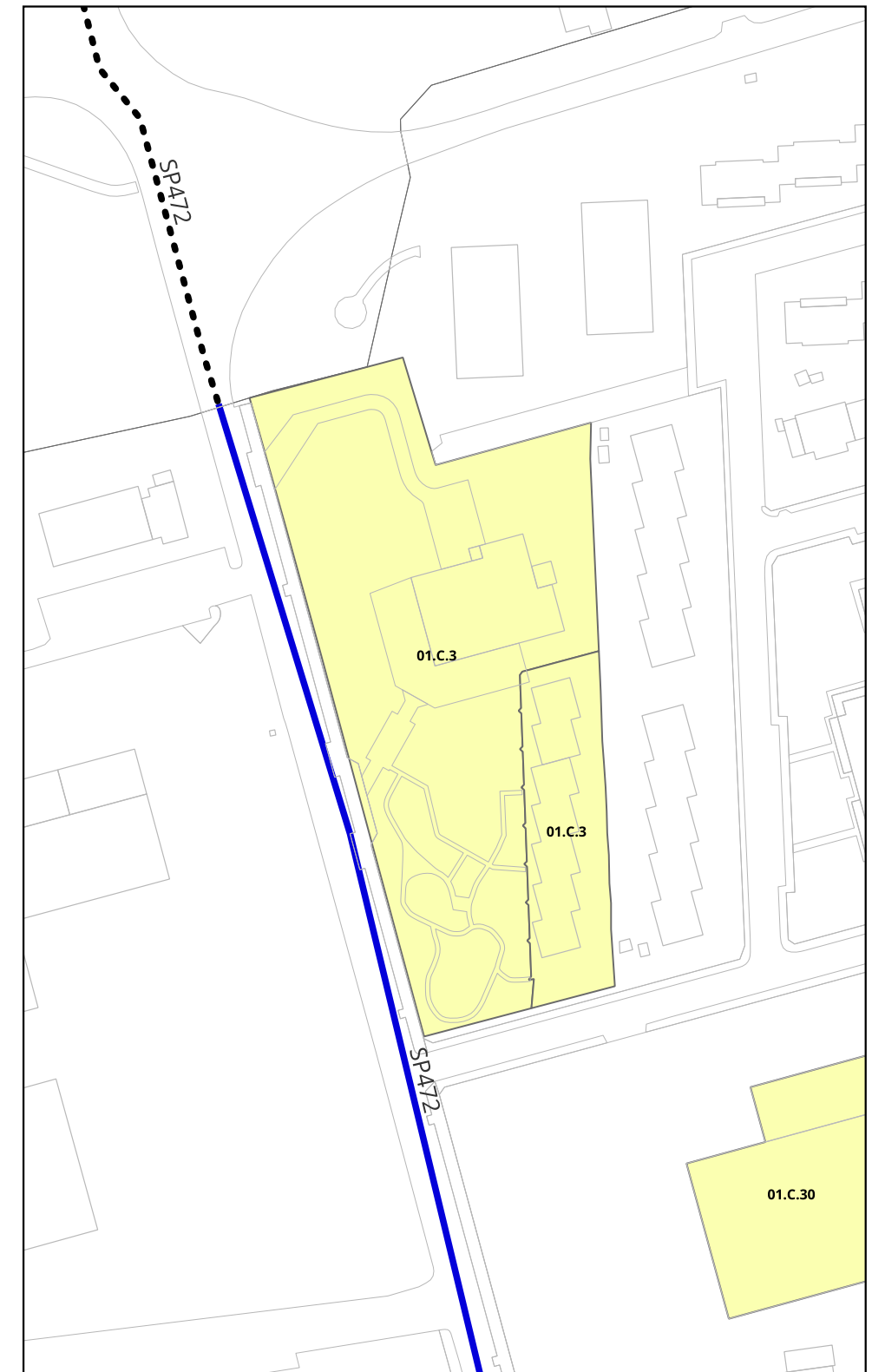
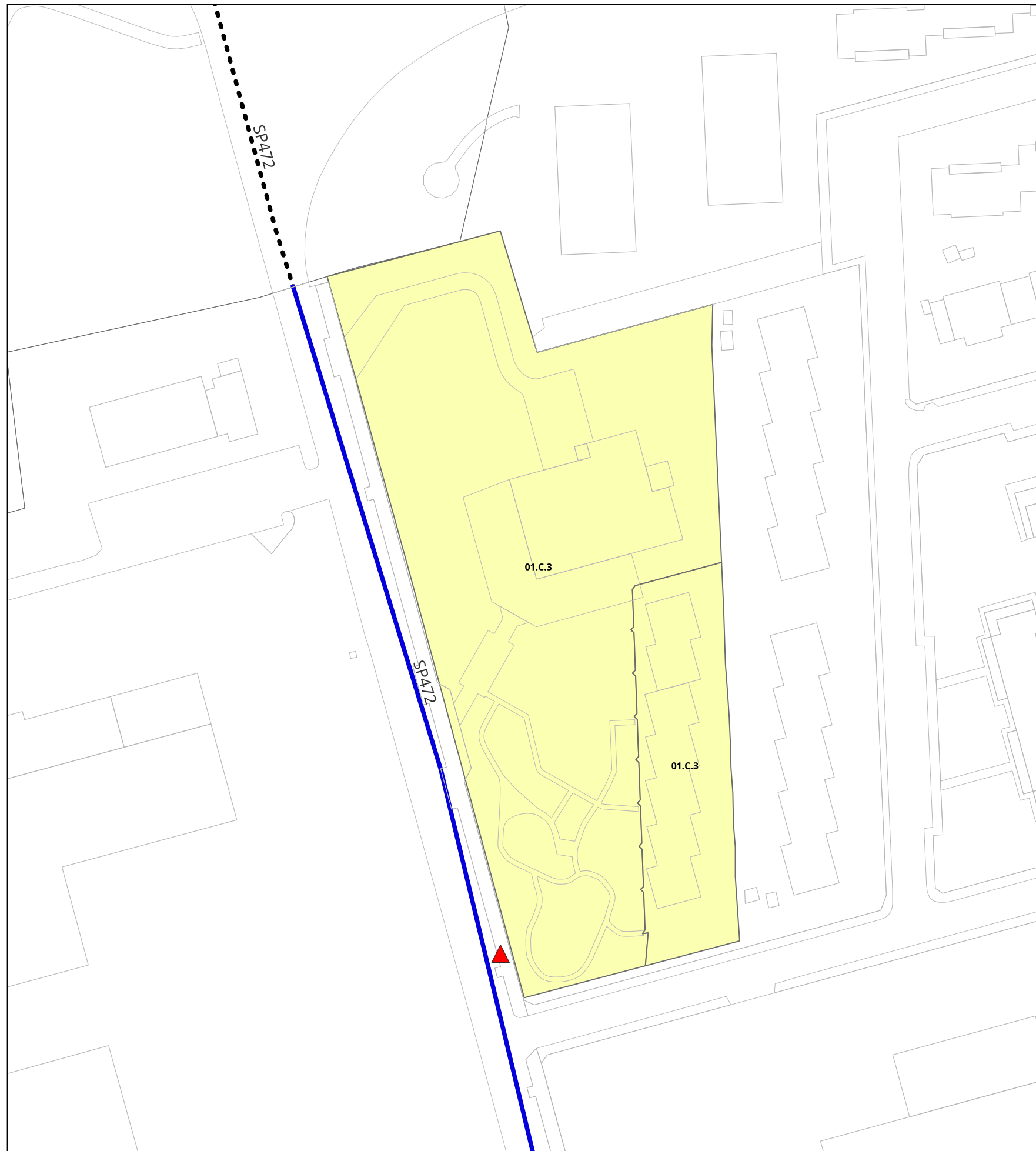
---

Chiesa S. Marta  
P.zza Vittorio Emanuele III



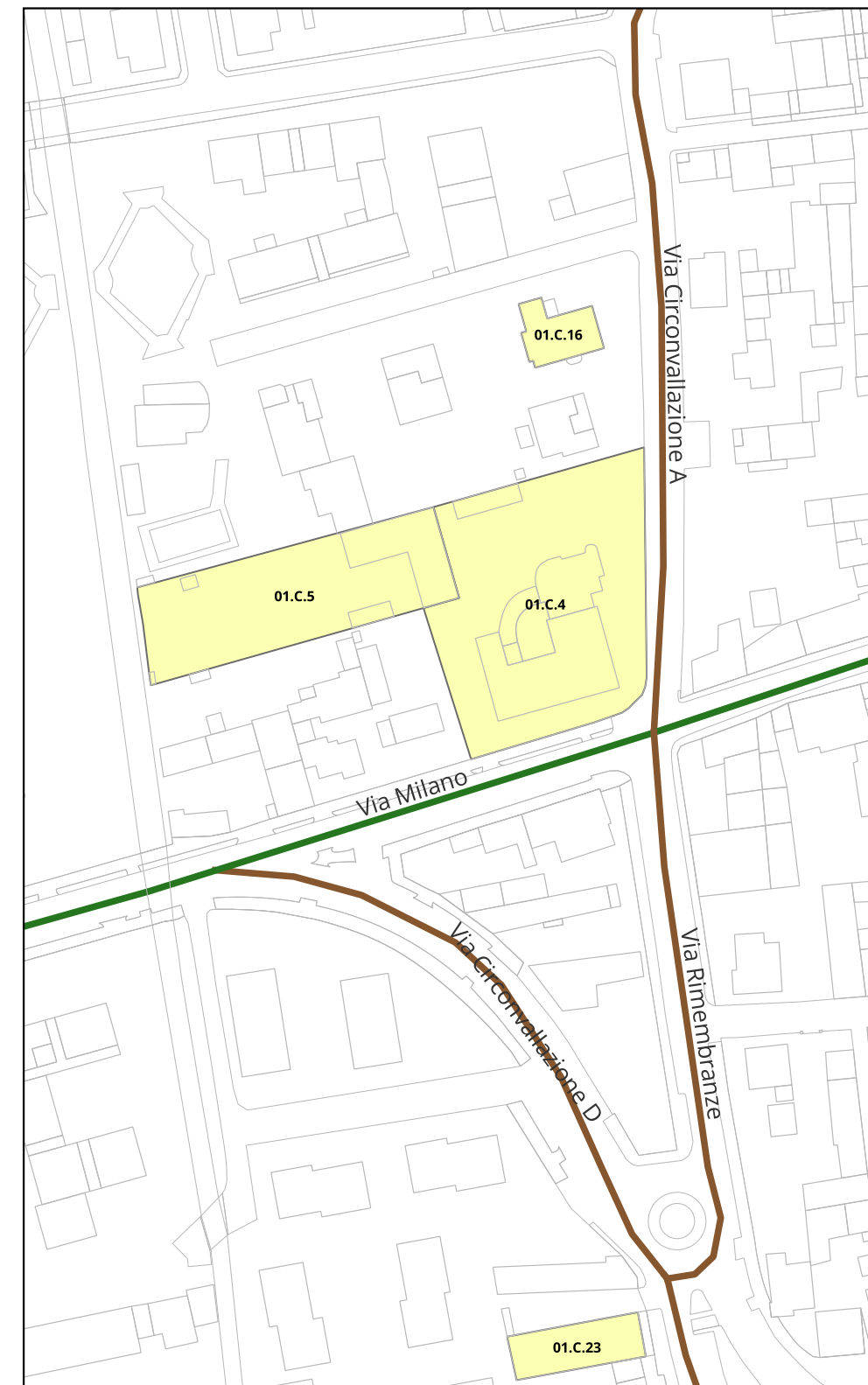
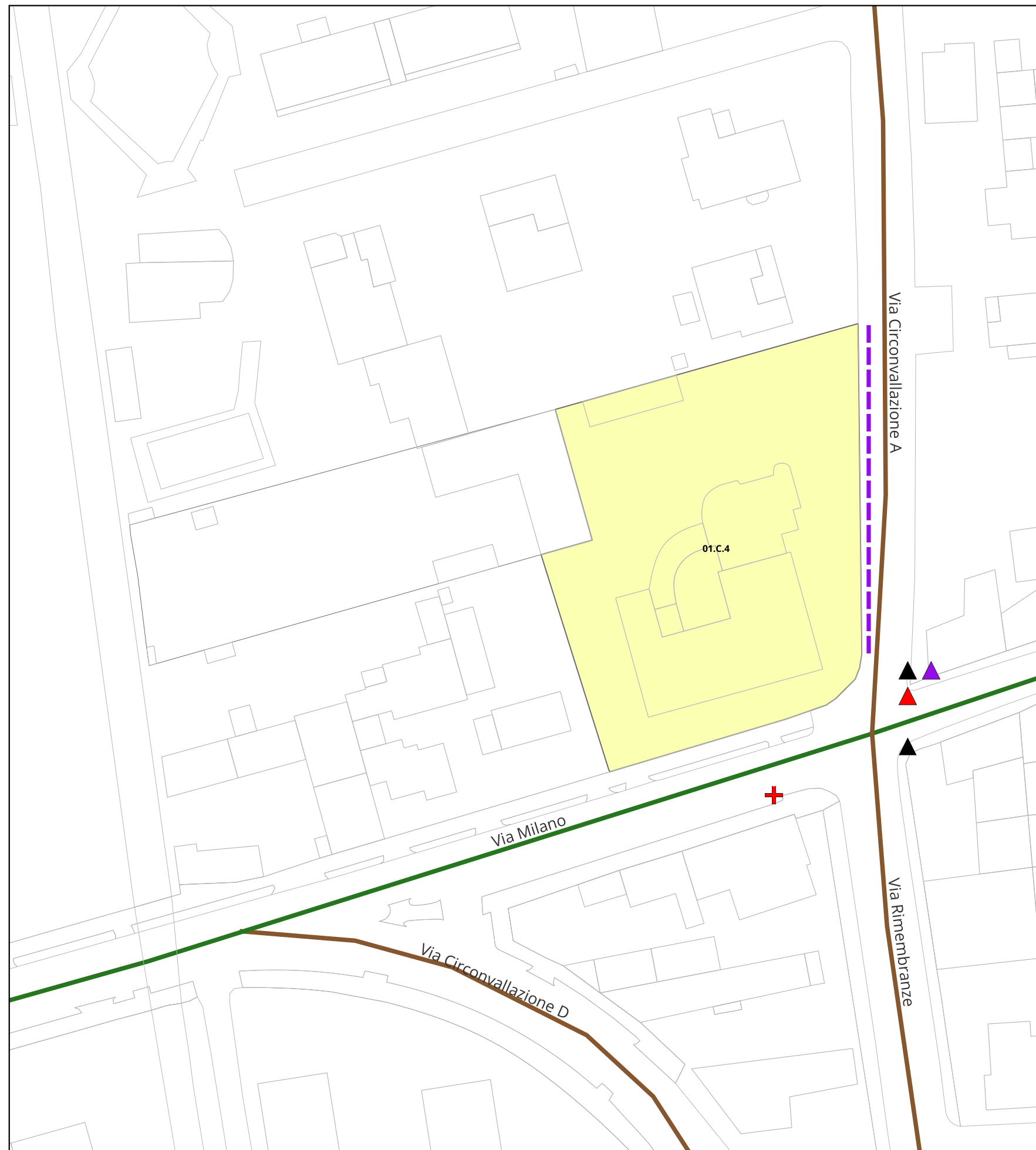
# 01.C.2

Chiesa S. Margherita  
Via Umbero I



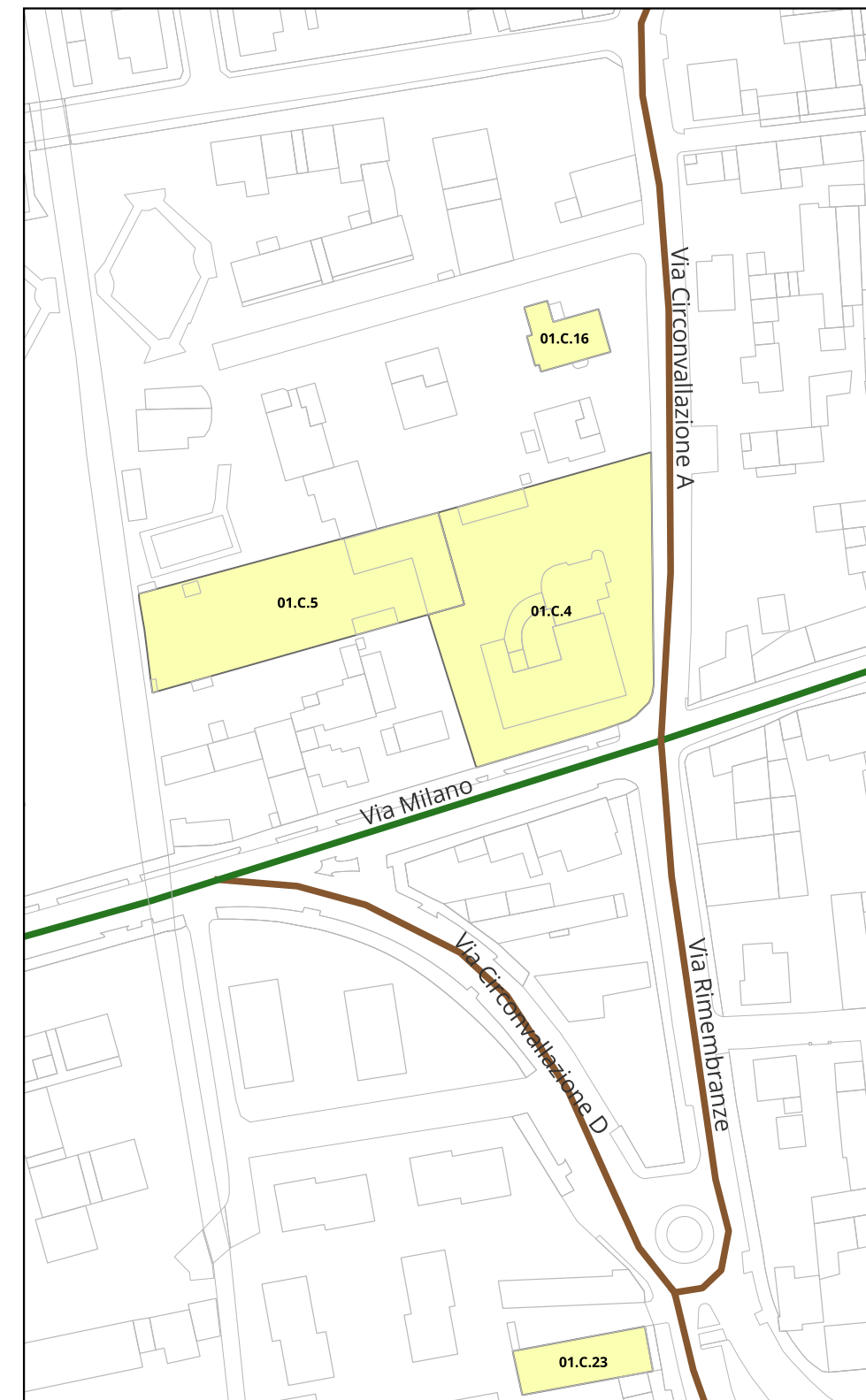
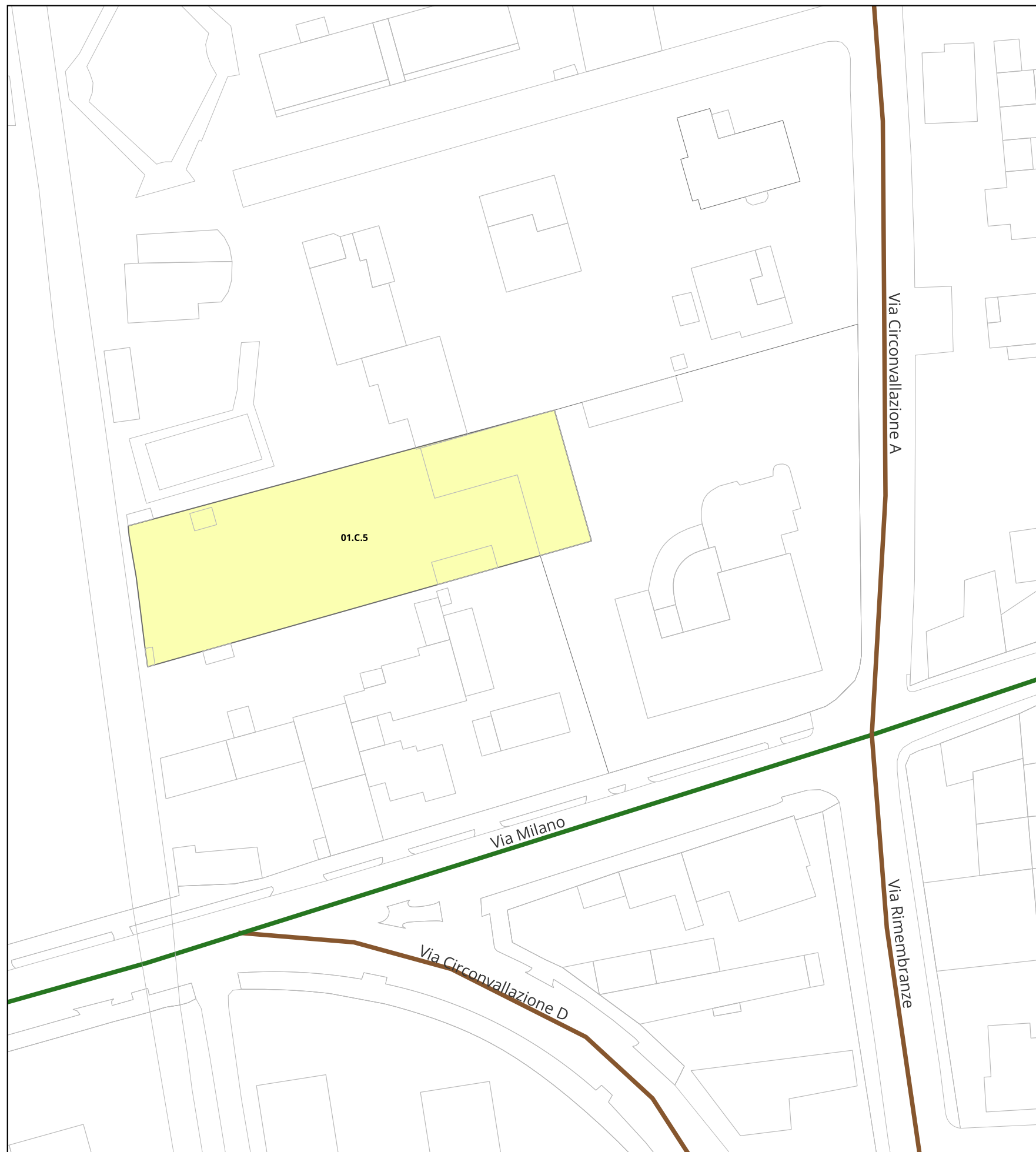
# 01.C.3

Santuario Madonna del riposo  
Via Borgo Roldi



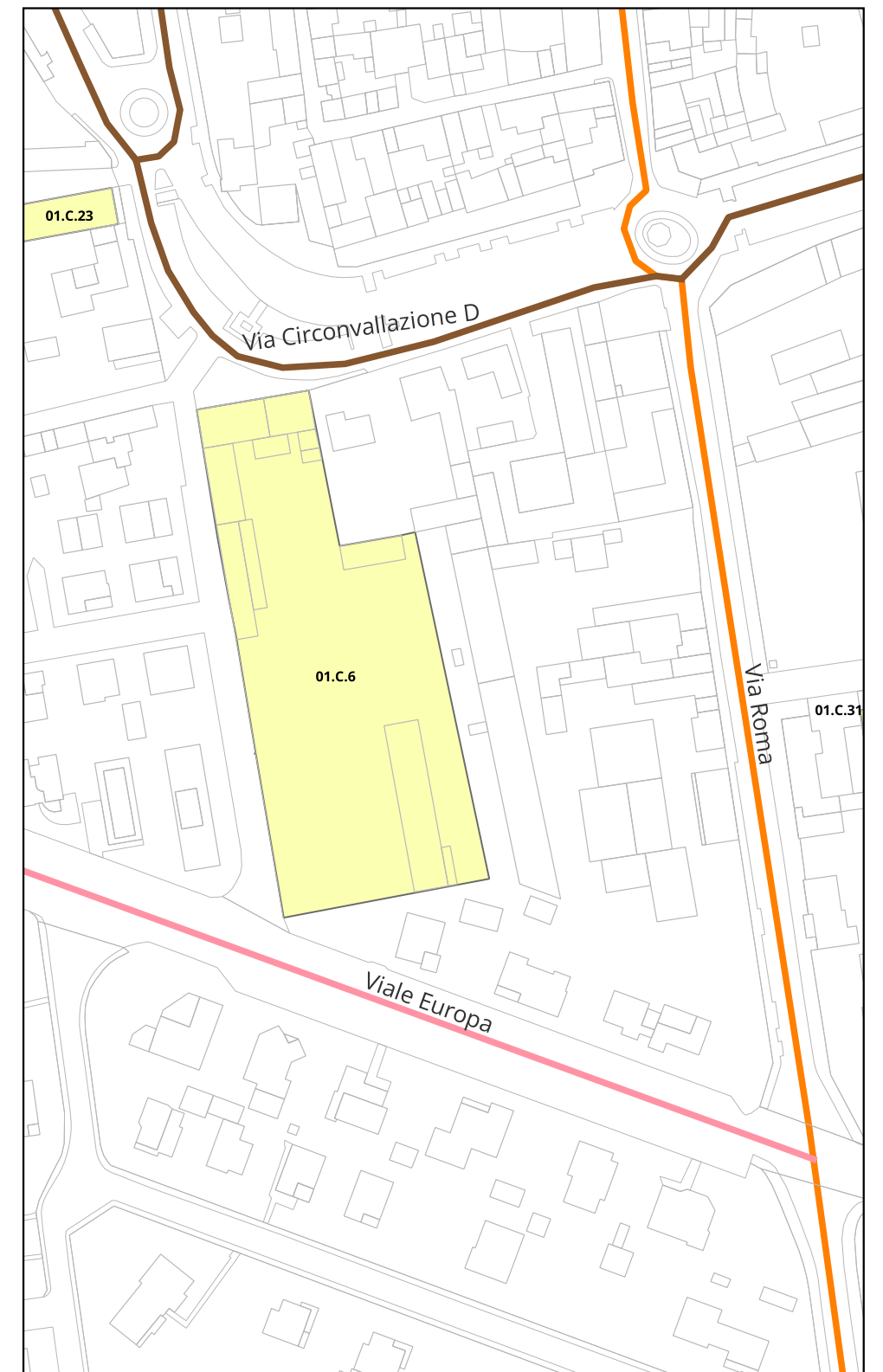
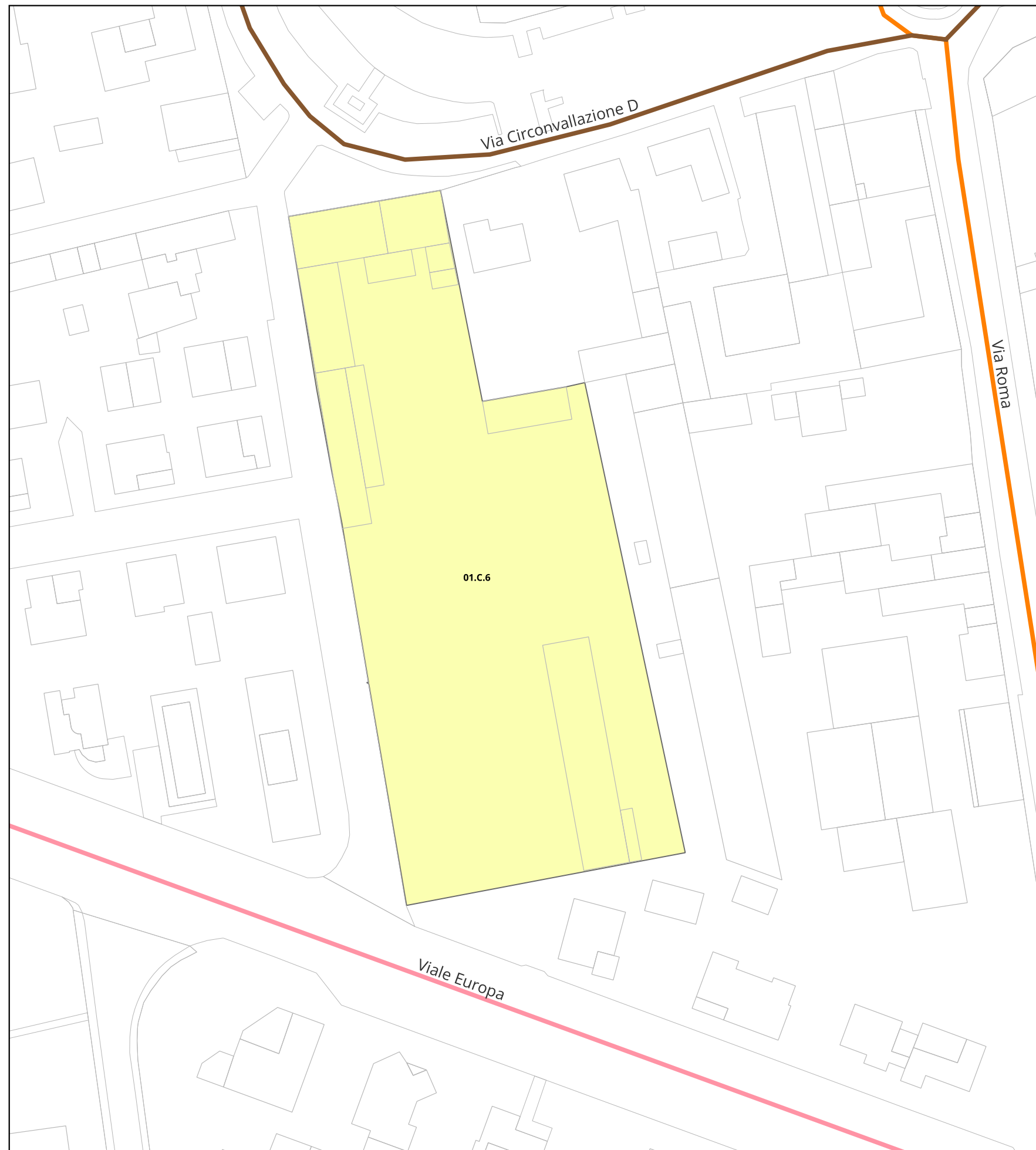
# 01.C.4

Scuola infanzia primaria  
Via Milano



# 01.C.5

Oratorio  
Via Milano

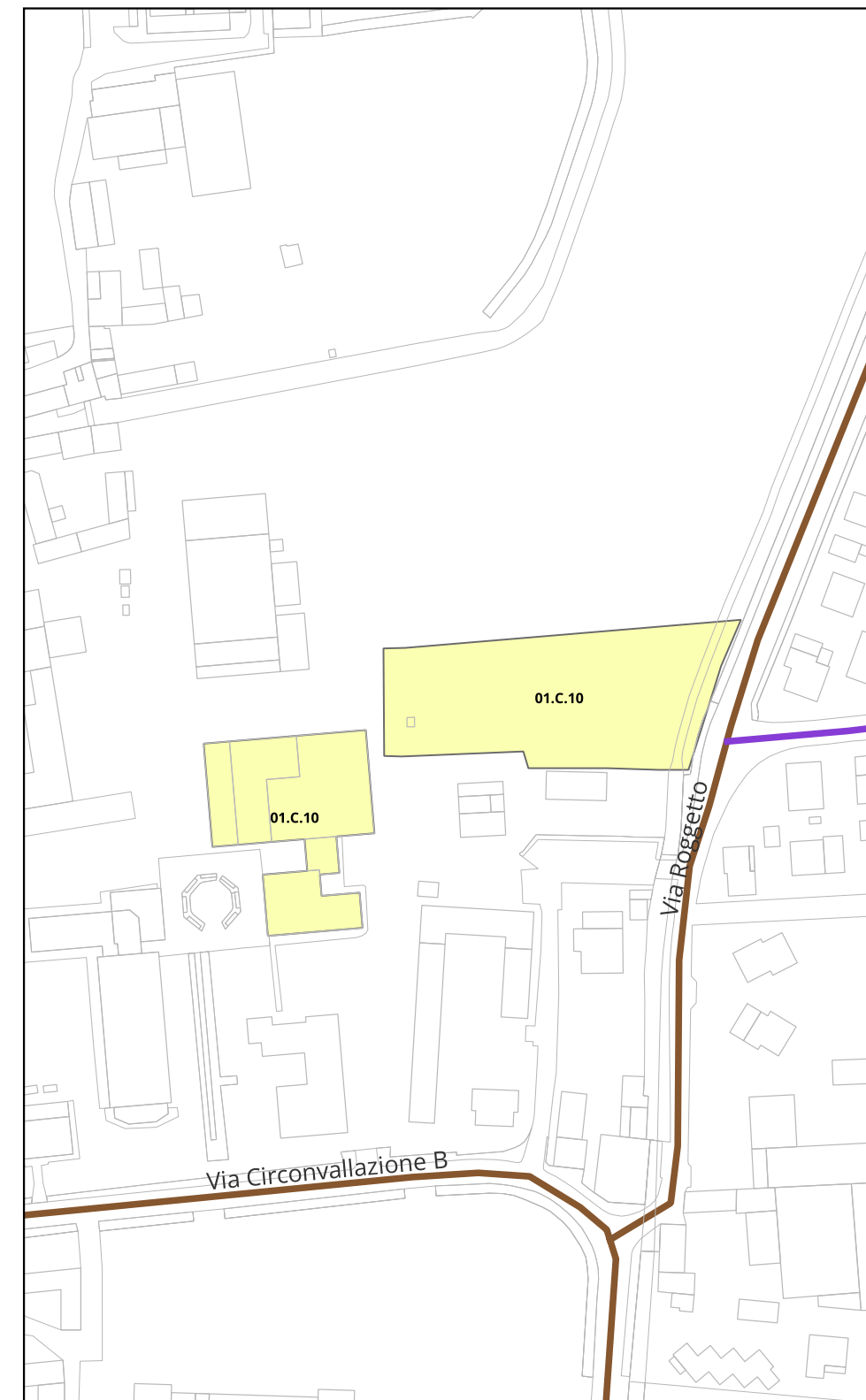
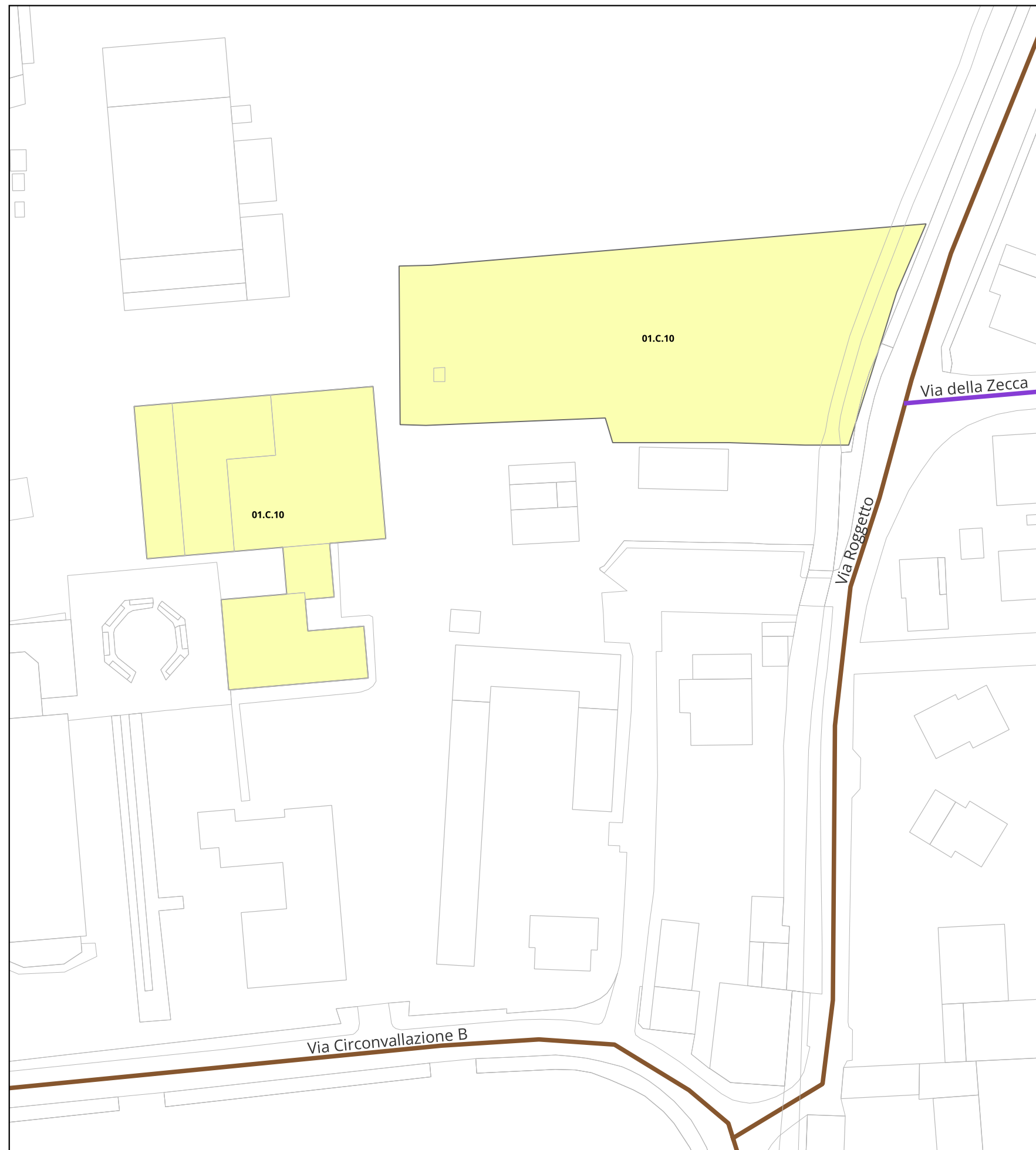


# 01.C.6

vds 01.B.11p

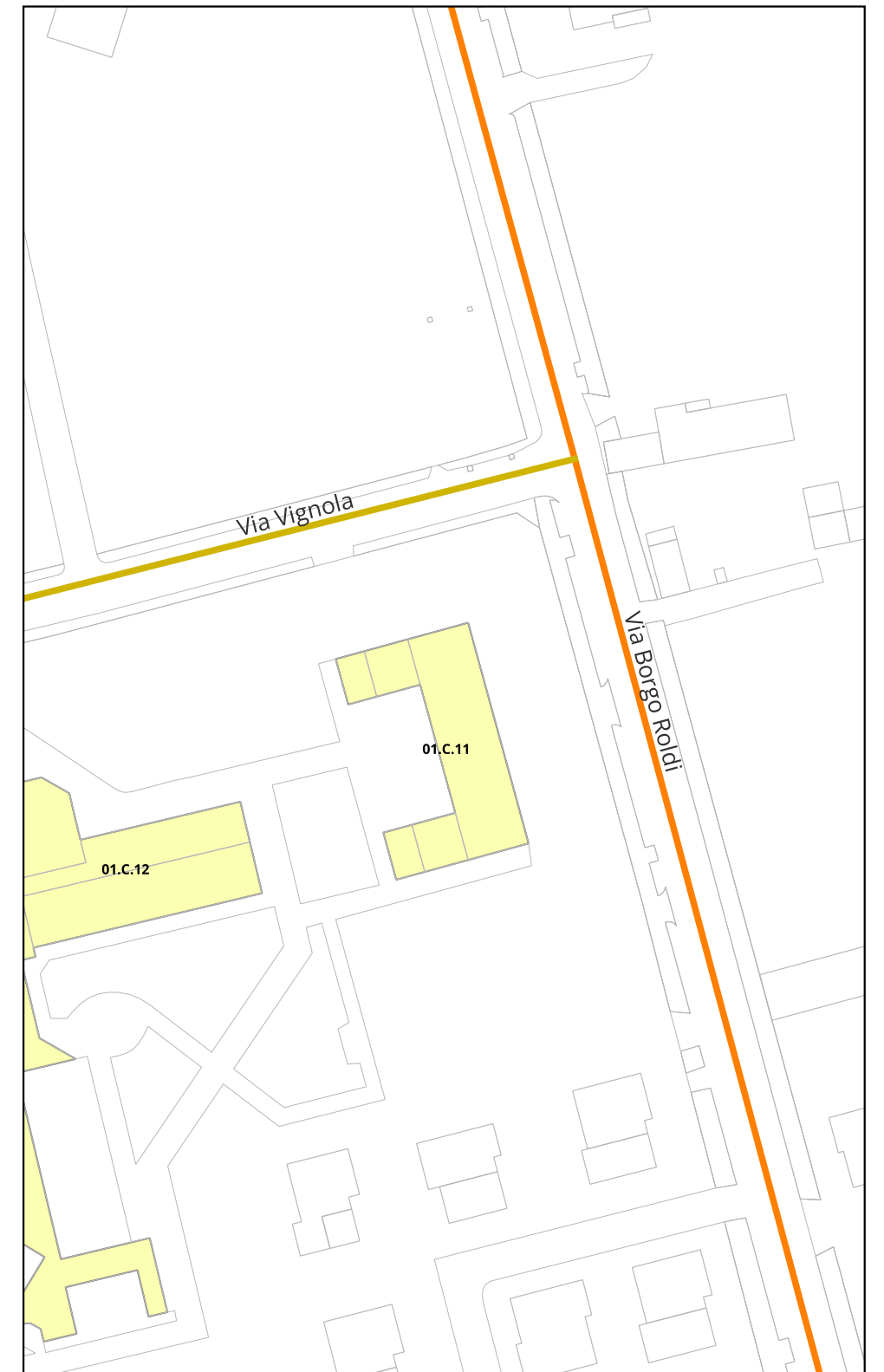
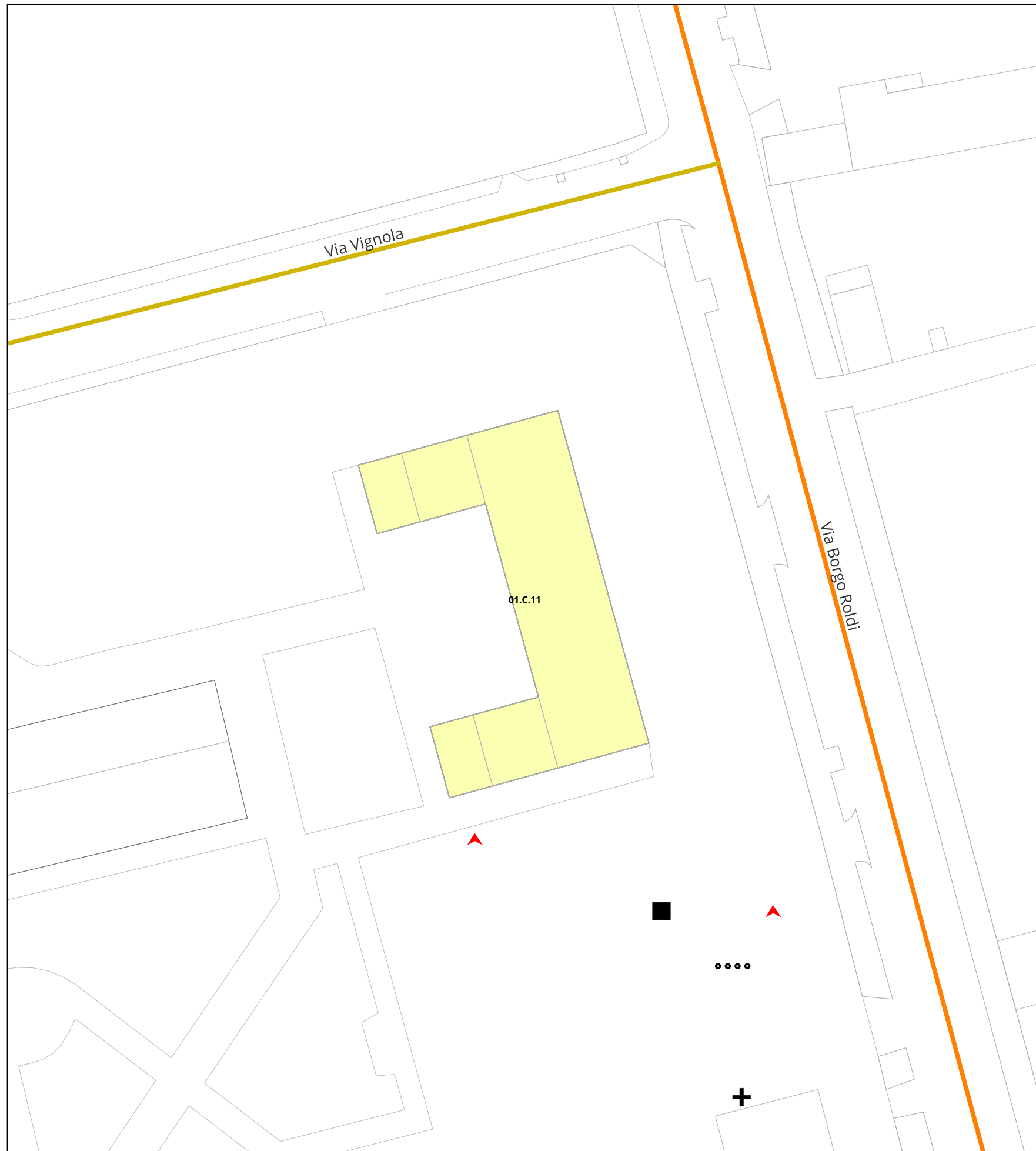
Oratorio S. Luigi  
P.zza Borromeo





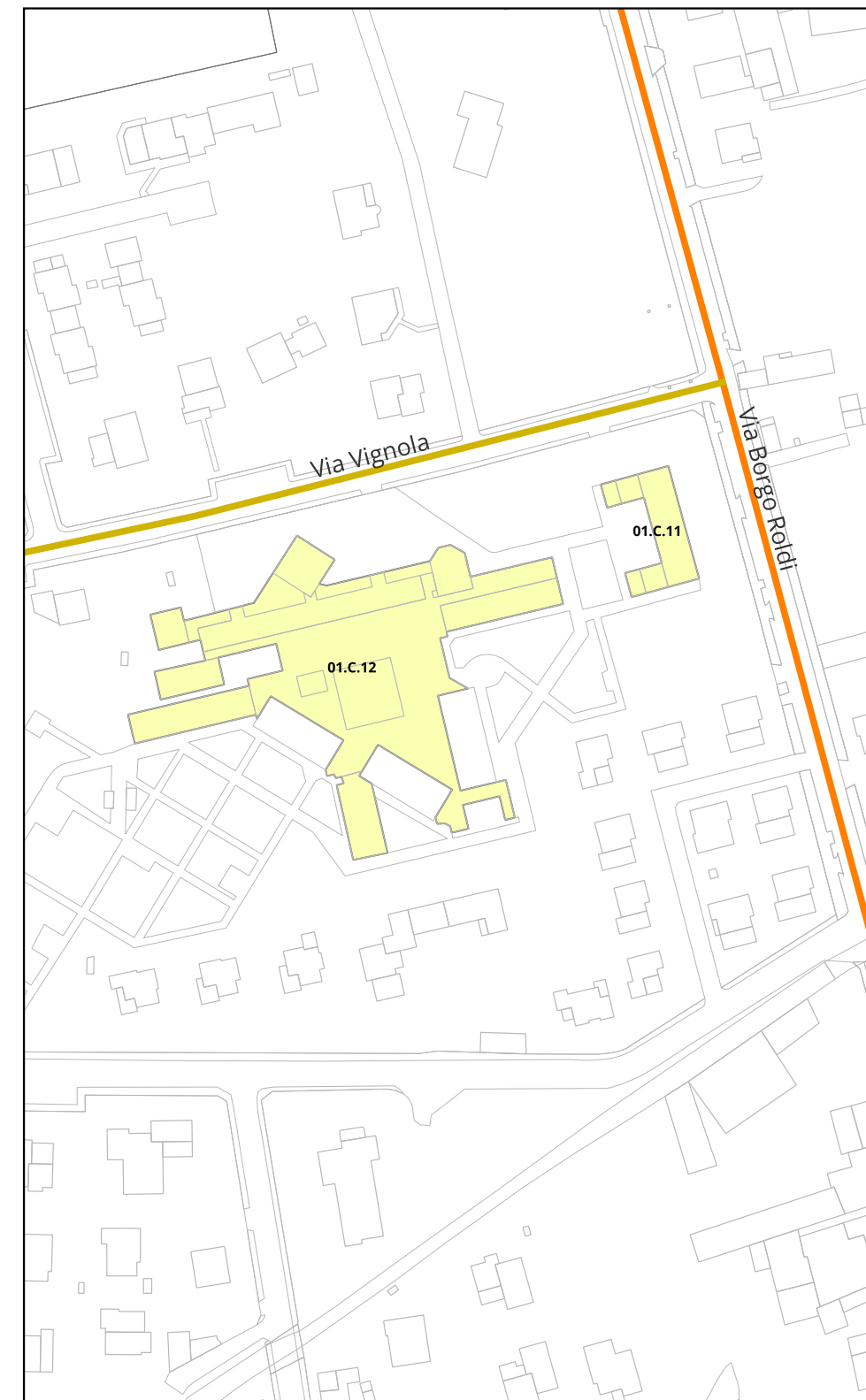
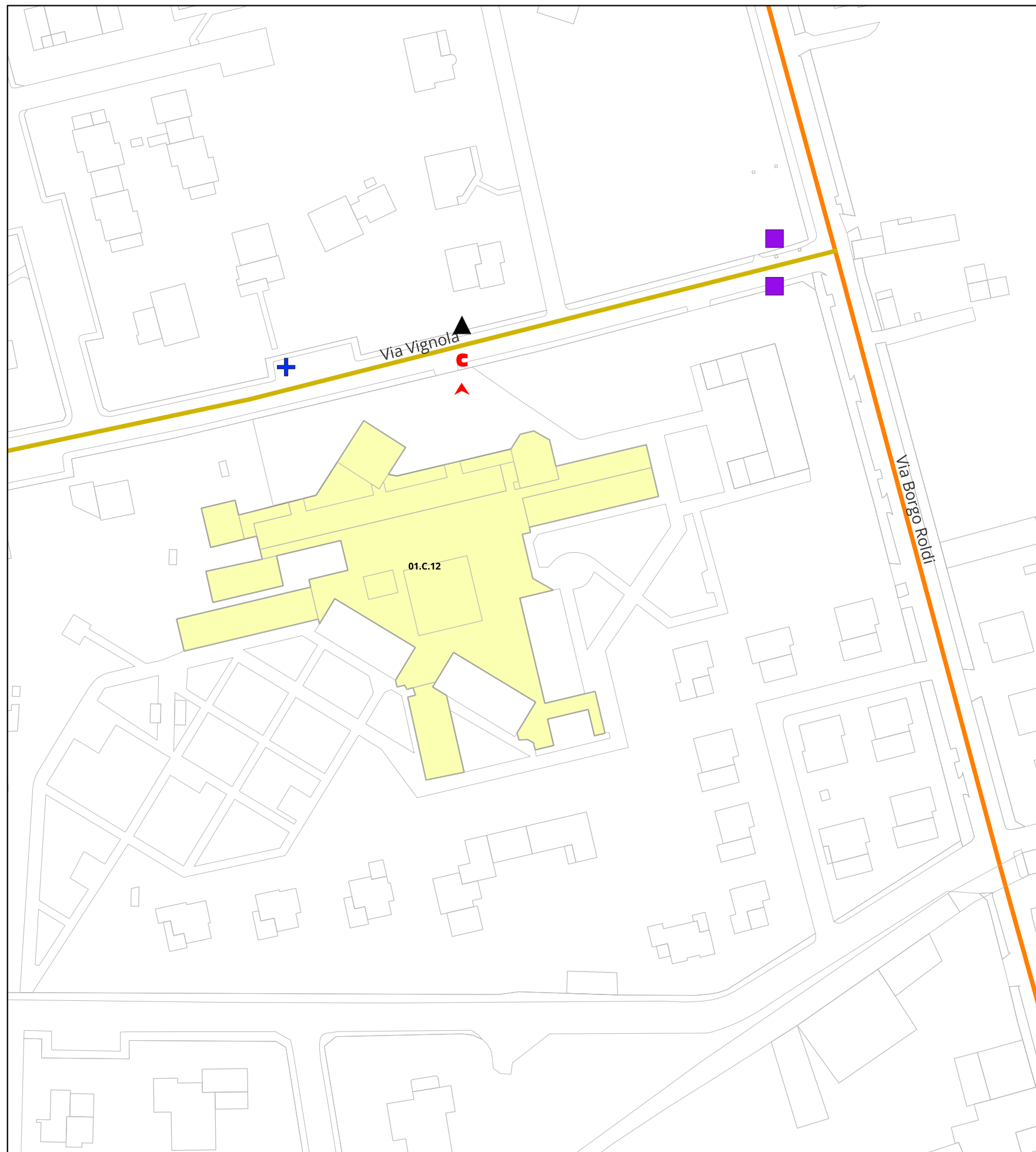
**01.C.10**

Istituto caseario statale  
Via Bovis



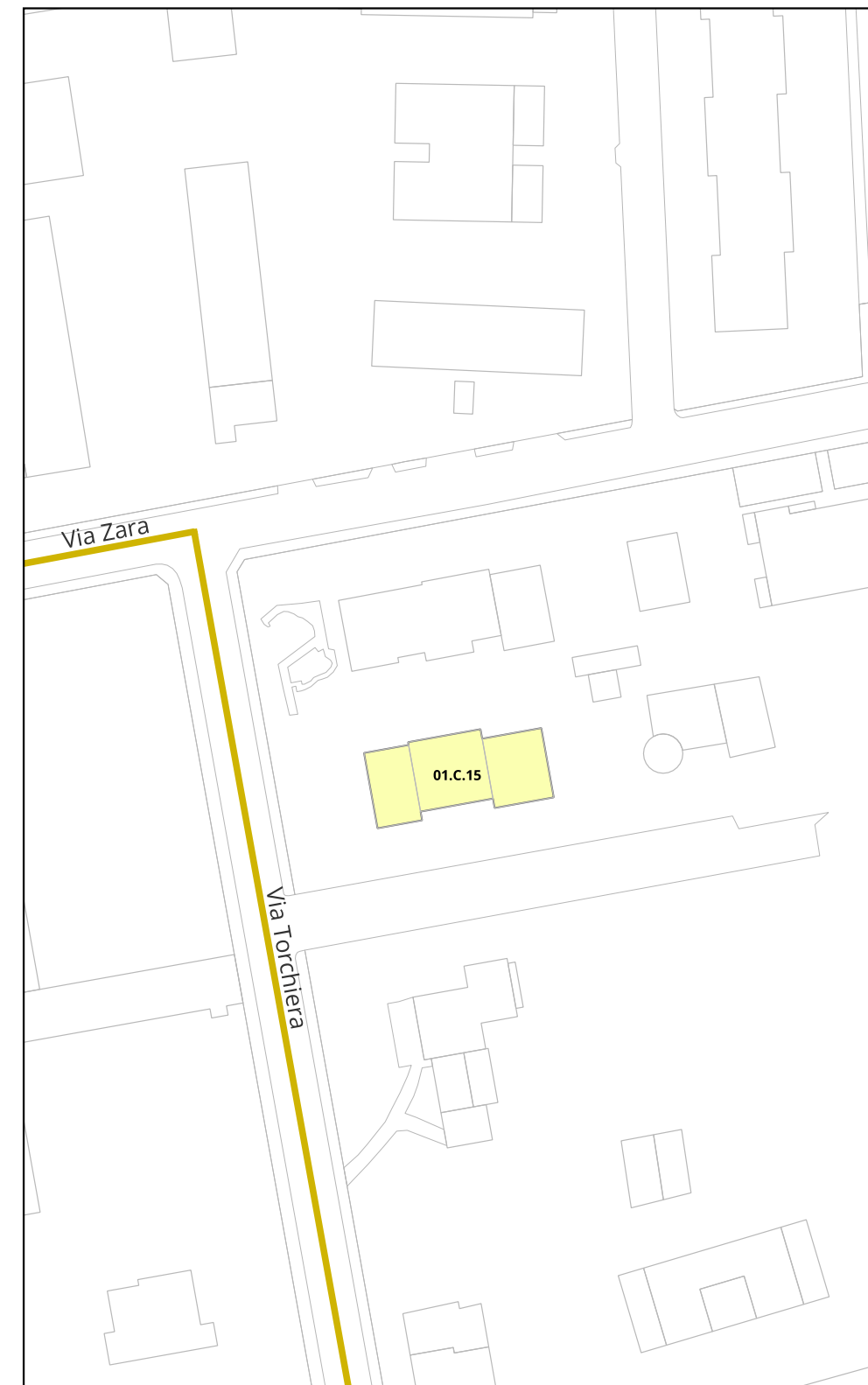
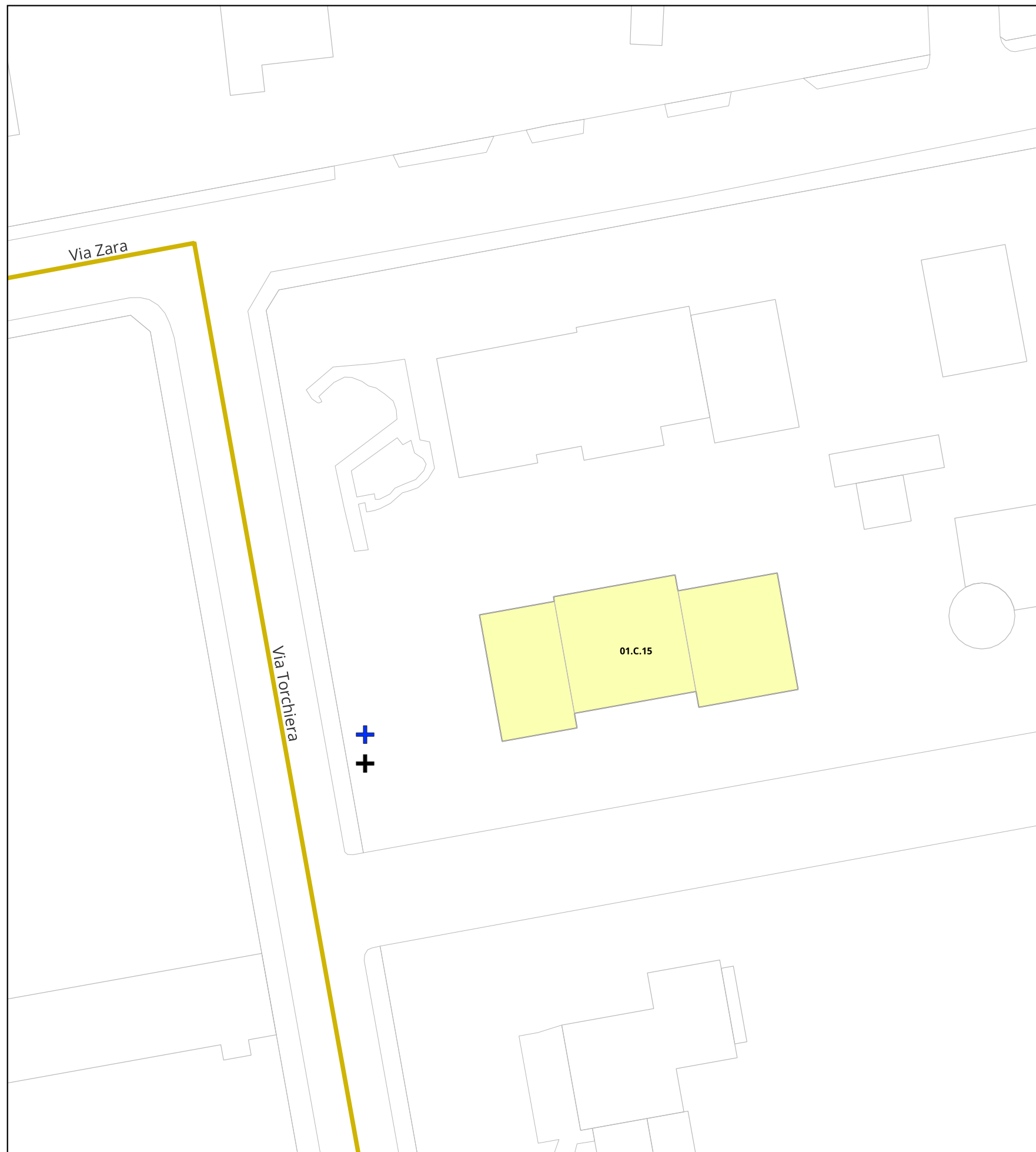
**01.C.11**

ASST  
Via Borgo Roldi



## 01.C.12

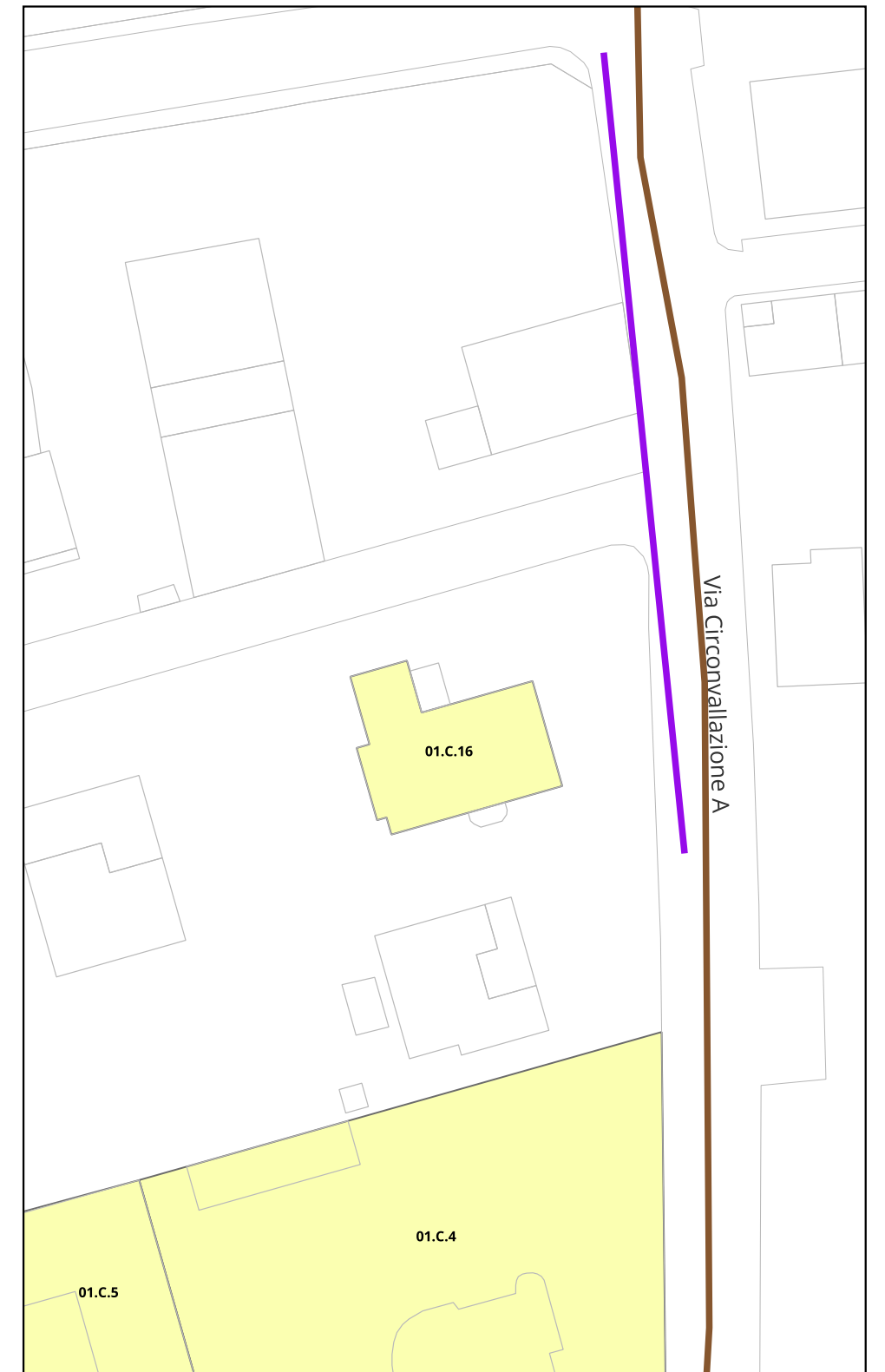
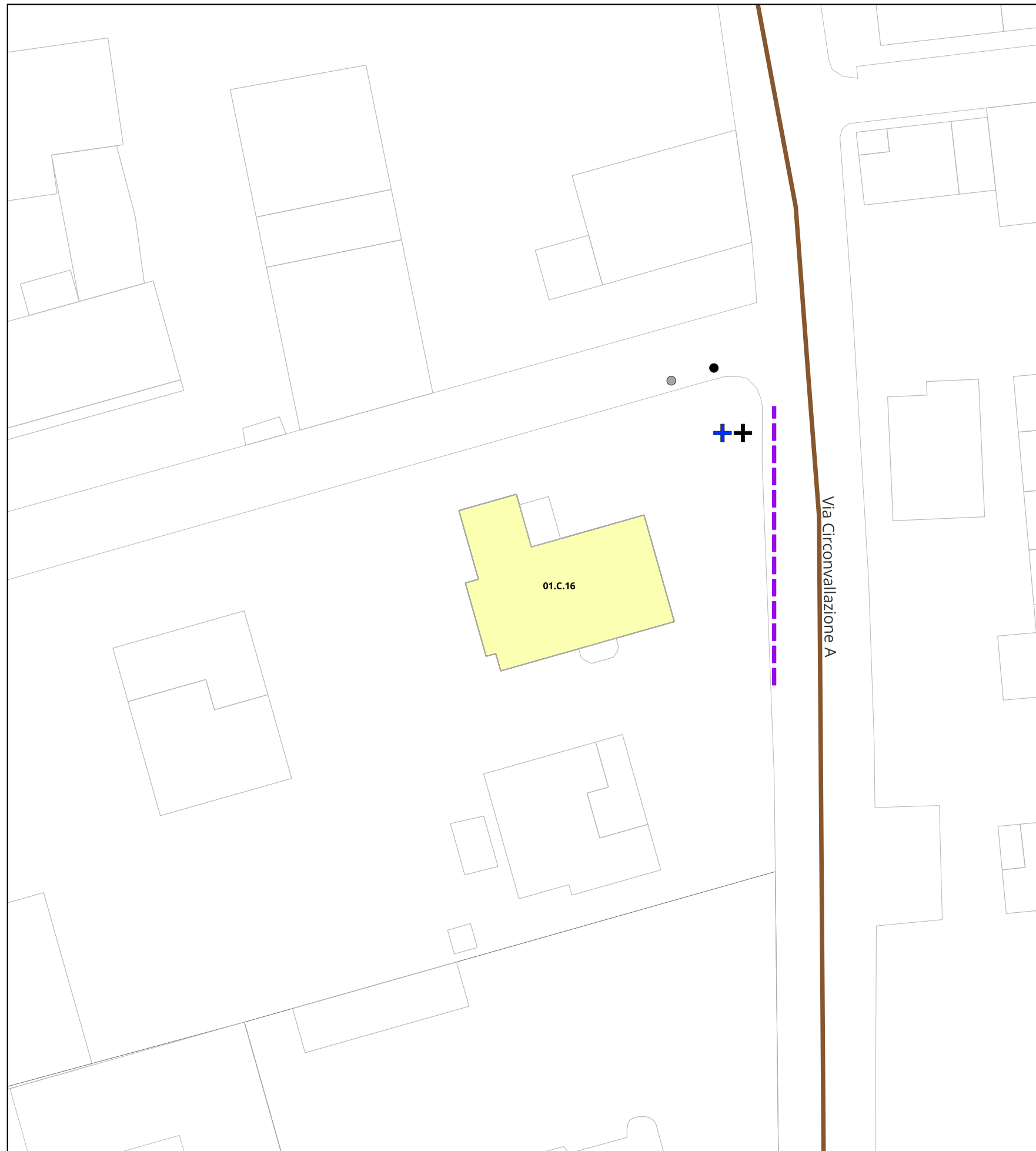
RSA - Ospedale dei poveri  
Via della Vignola



## 01.C.15

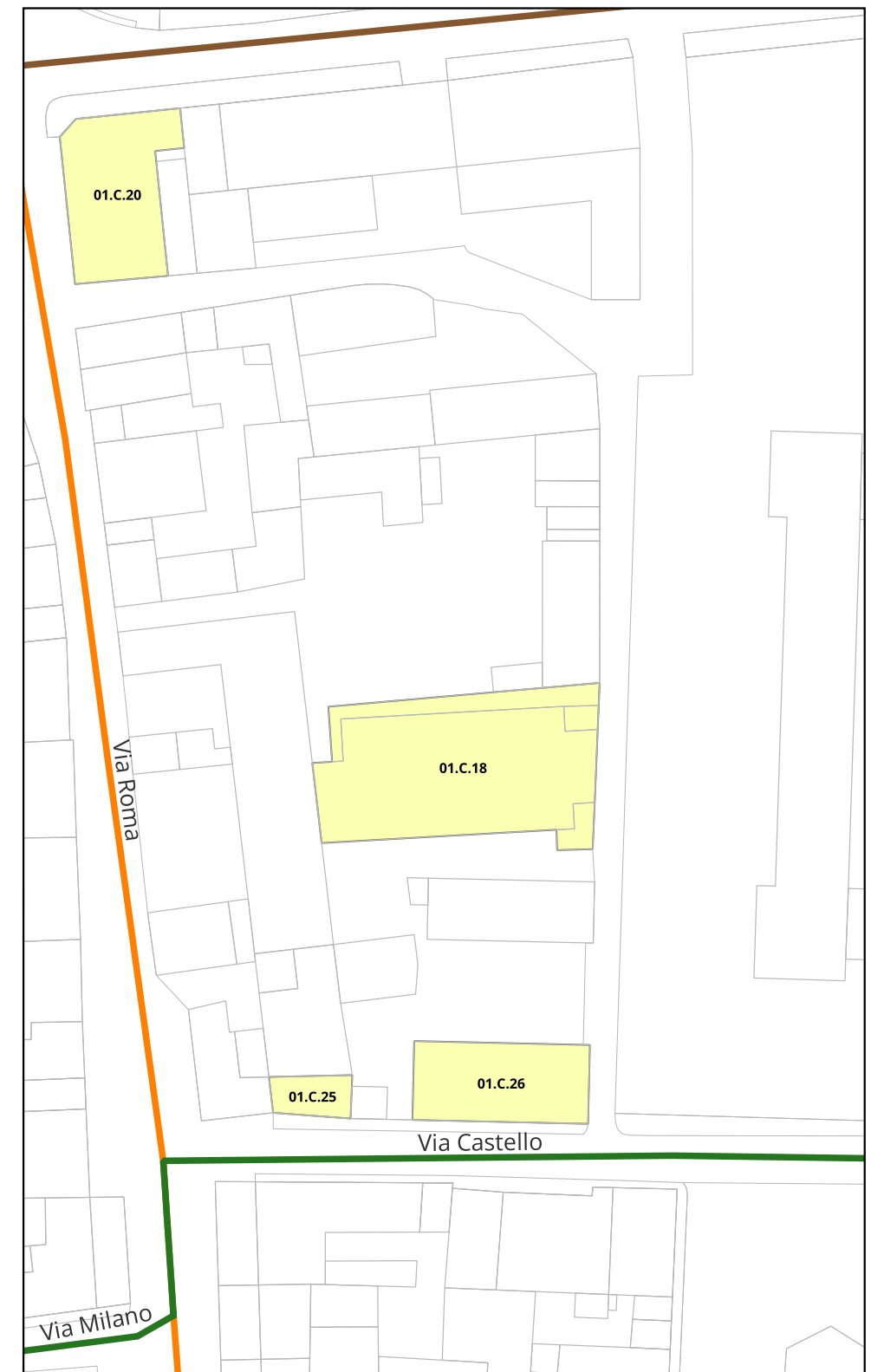
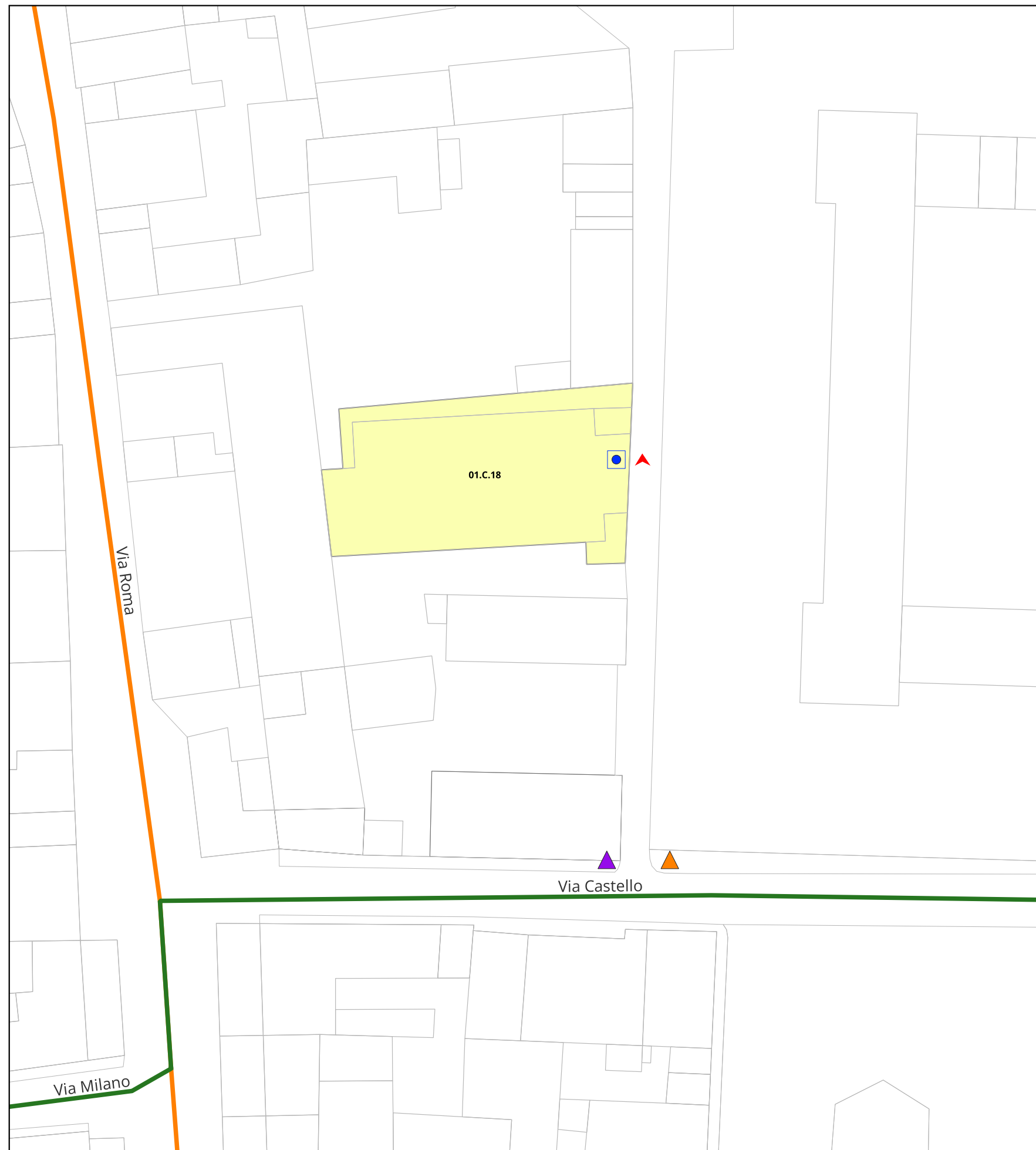
---

Asilo nido "Il castello magico"  
Via Torchiera



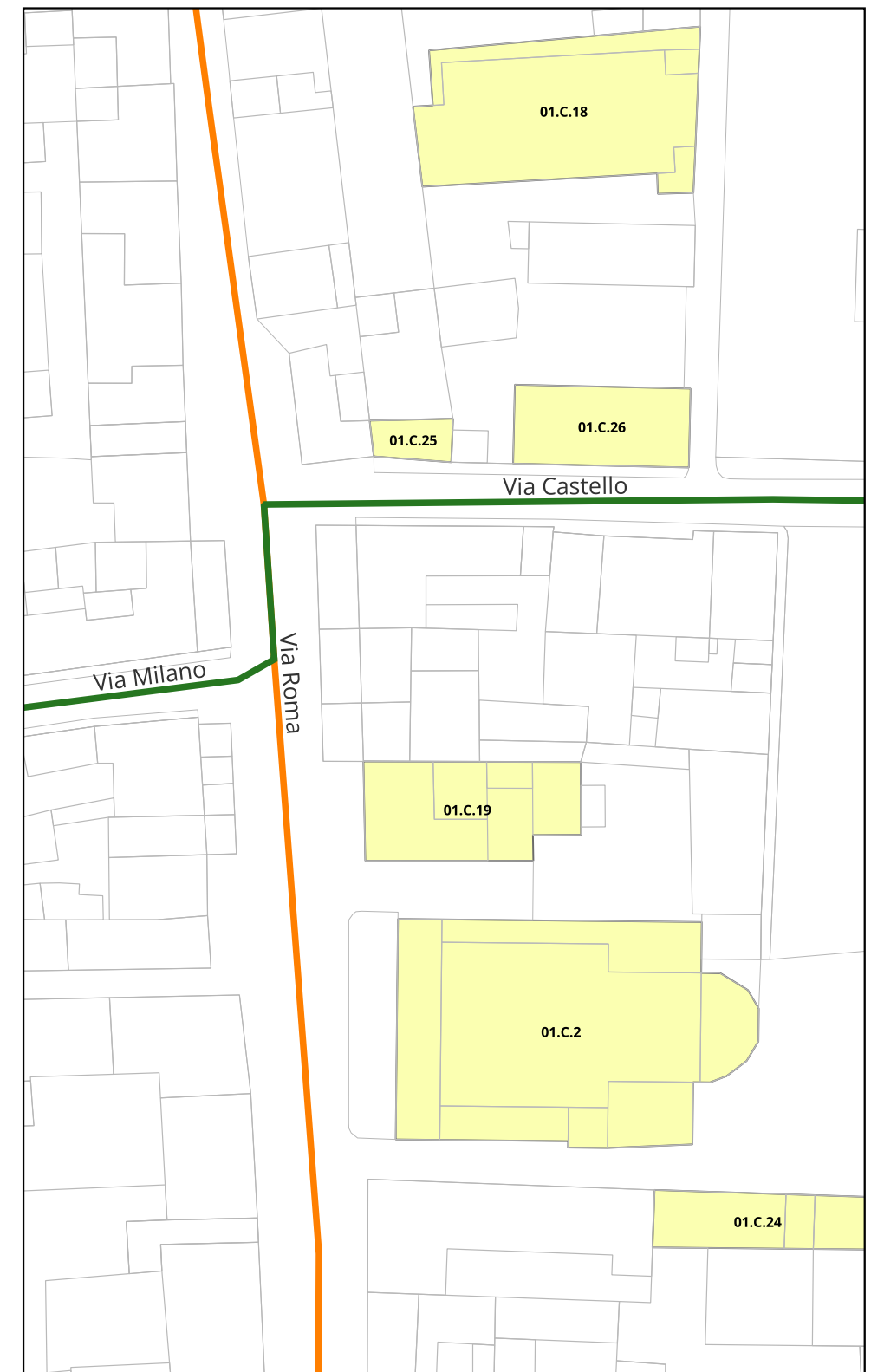
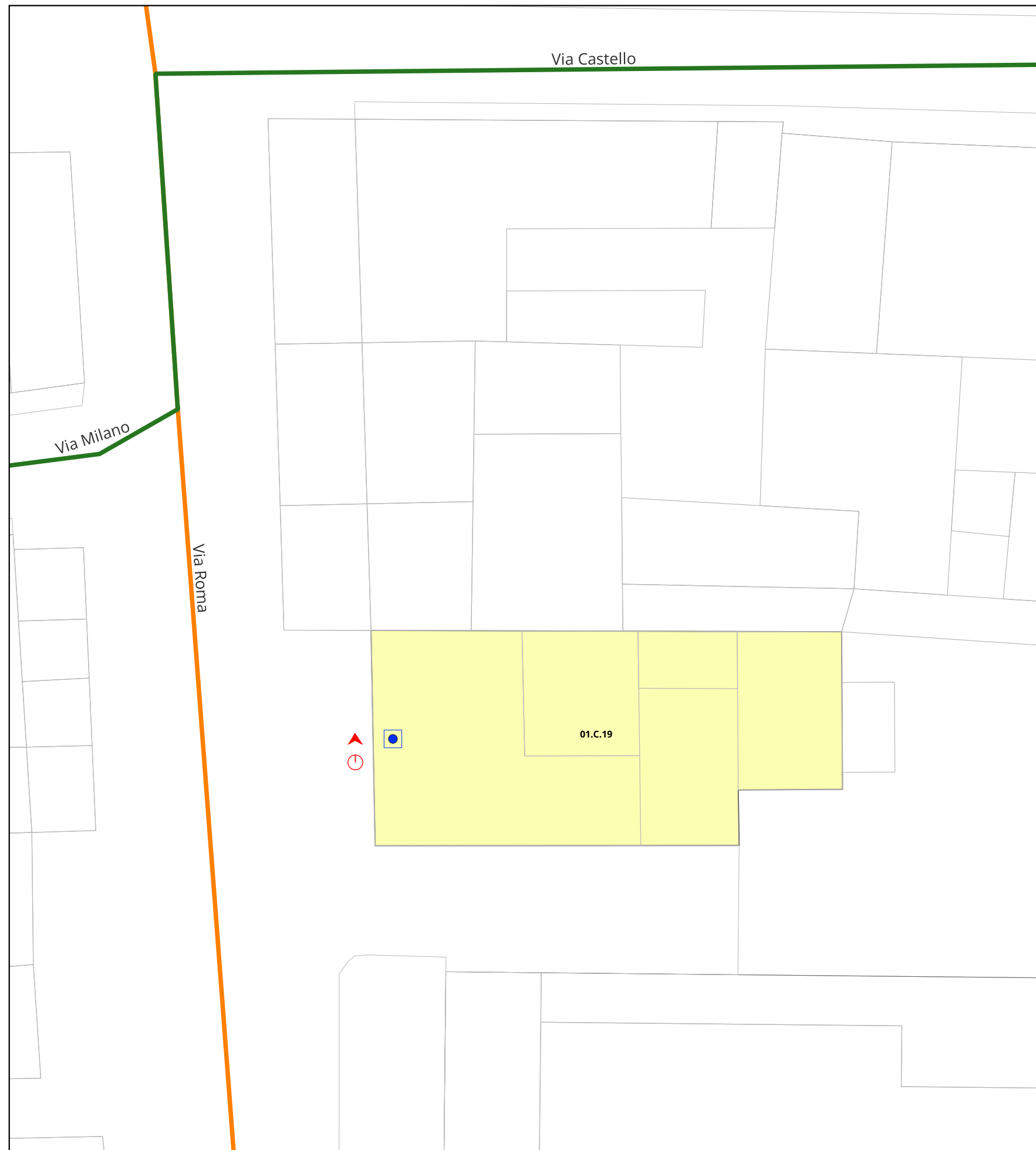
# 01.C.16

Asilo nido "La Tata"  
Via Papa Giovanni XXIII



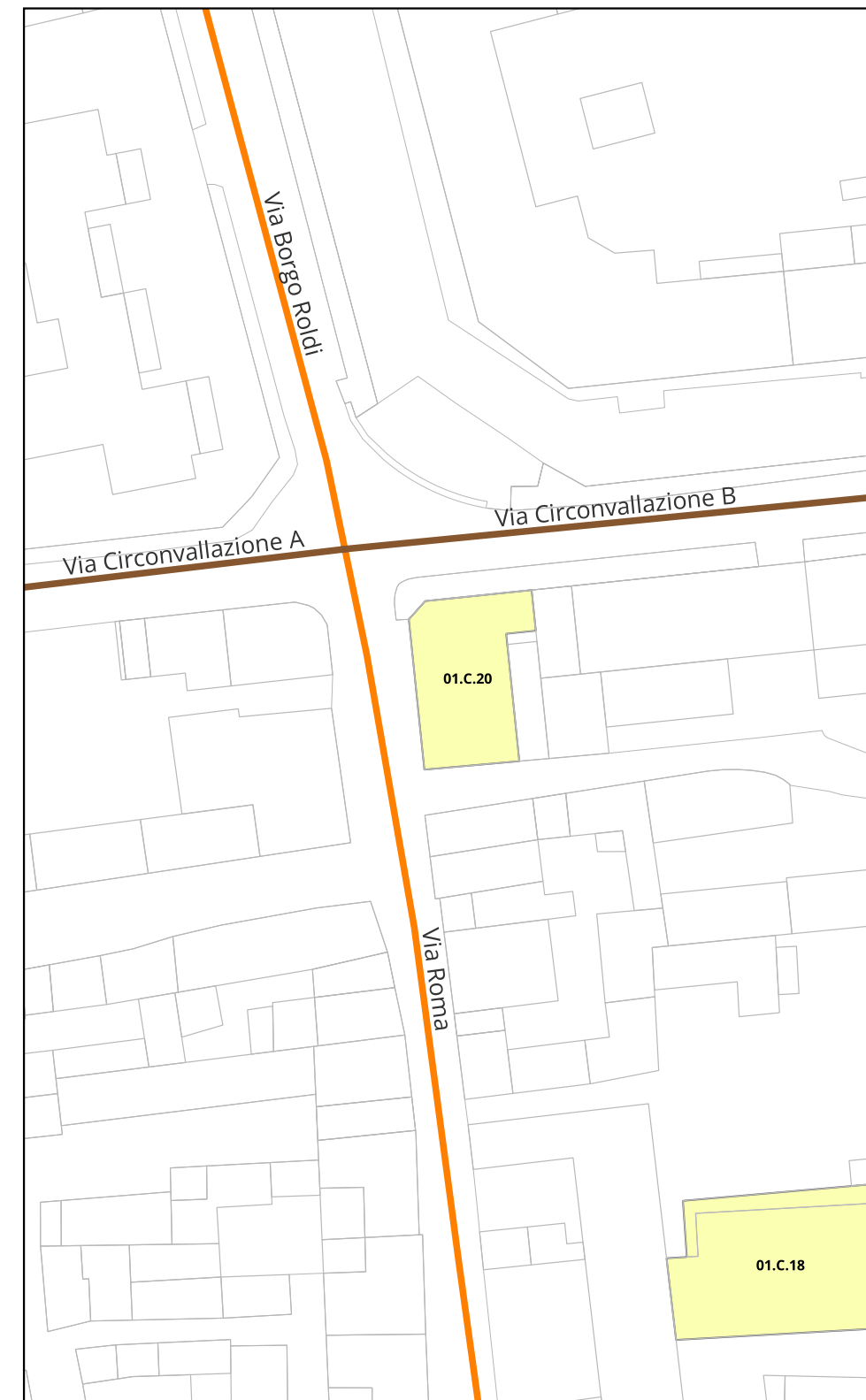
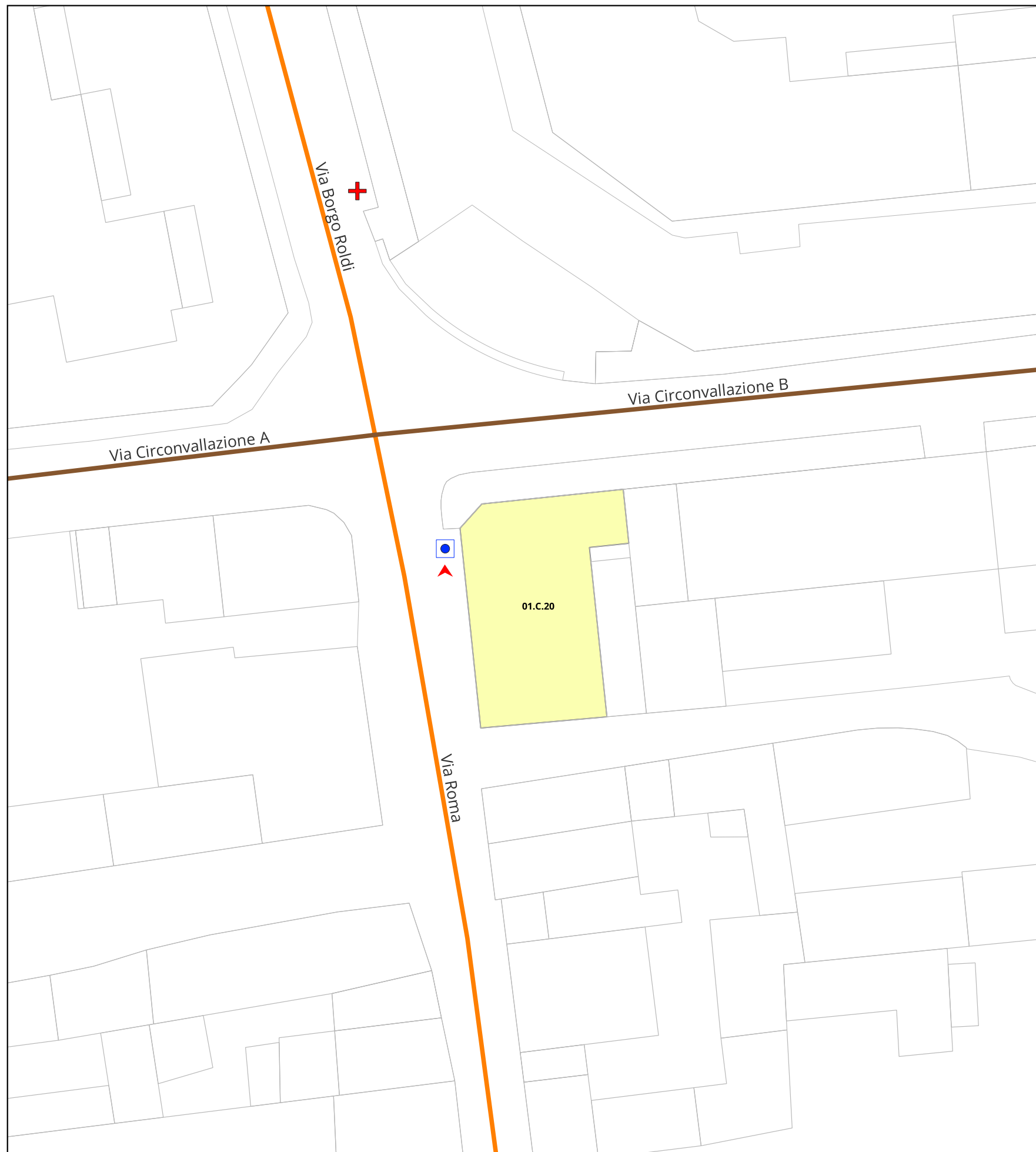
# 01.C.18

Ufficio postale - Poste italiane  
Via Stefano da Pandino



# 01.C.19

Farmacia Taccani  
Via Umberto I

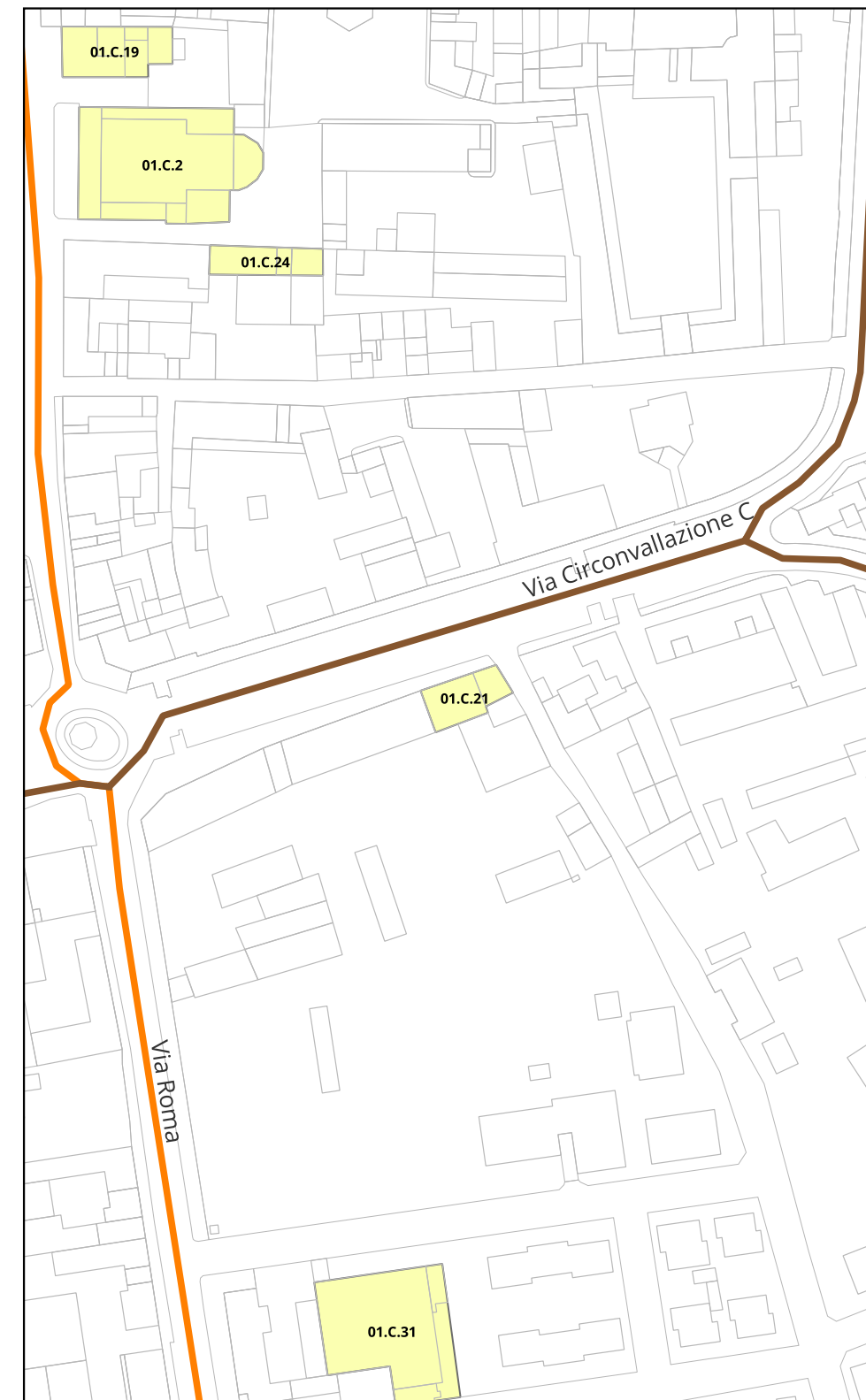
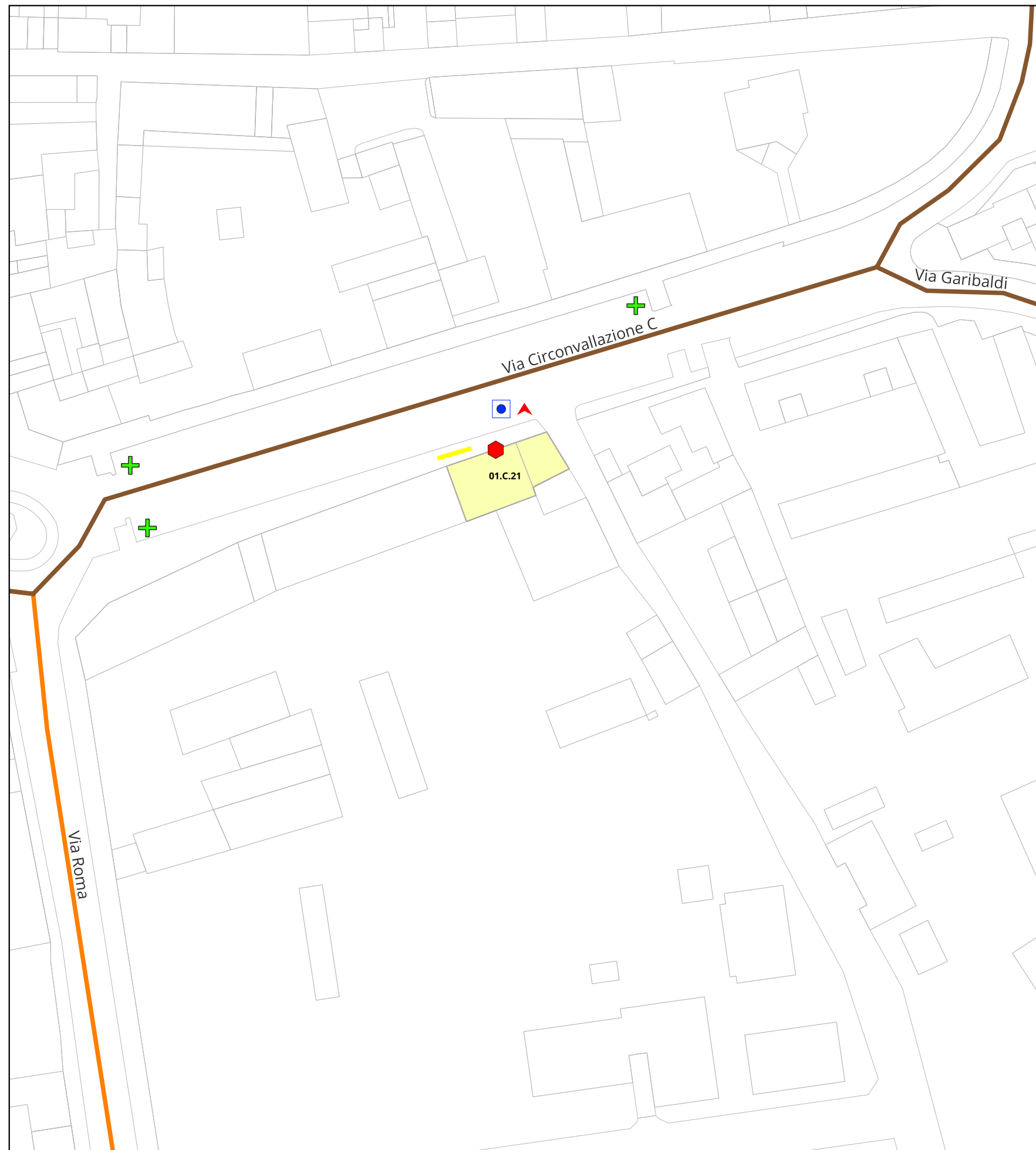


**01.C.20**

---

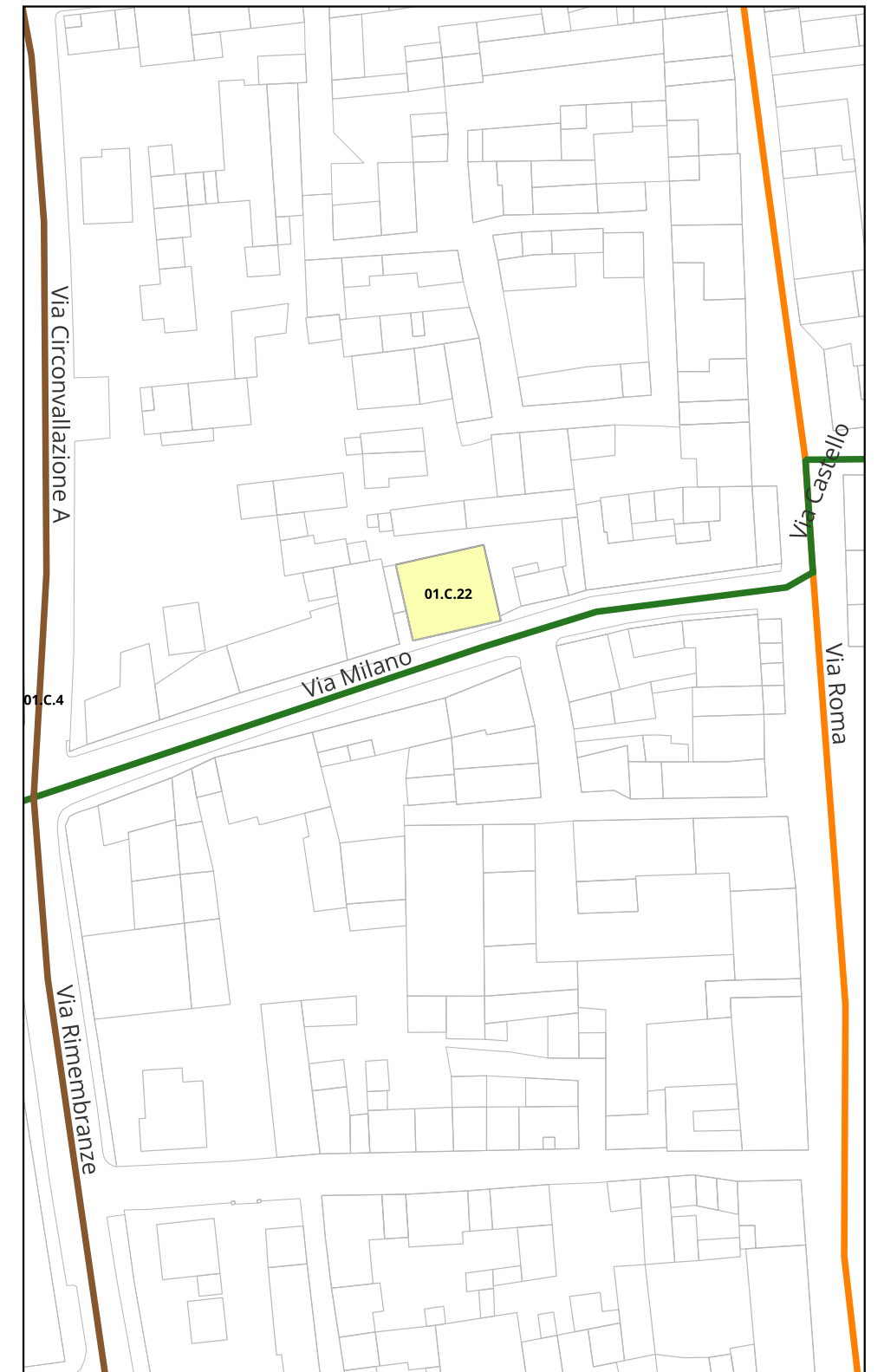
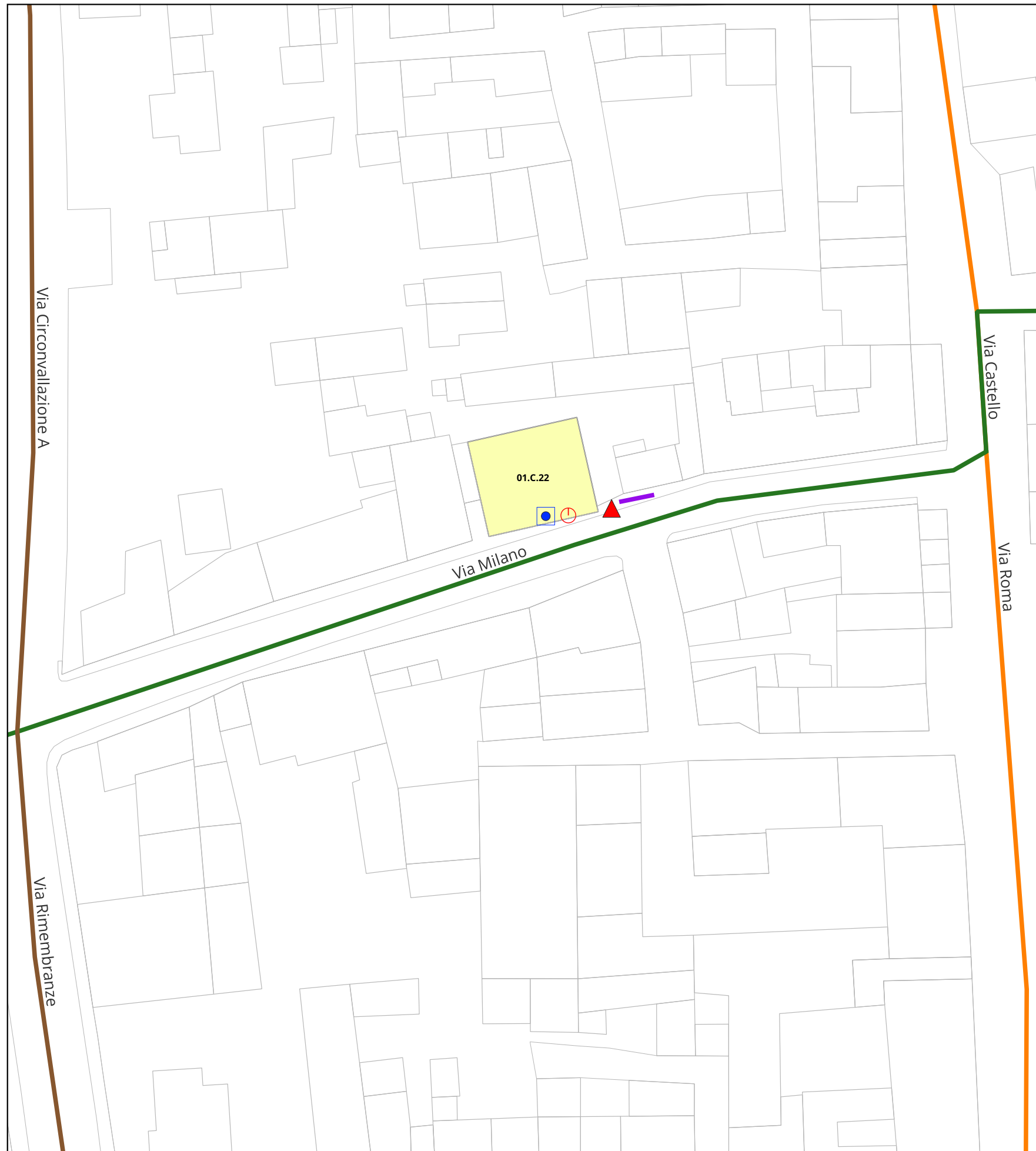
Banca popolare di Sondrio  
Via Umberto I





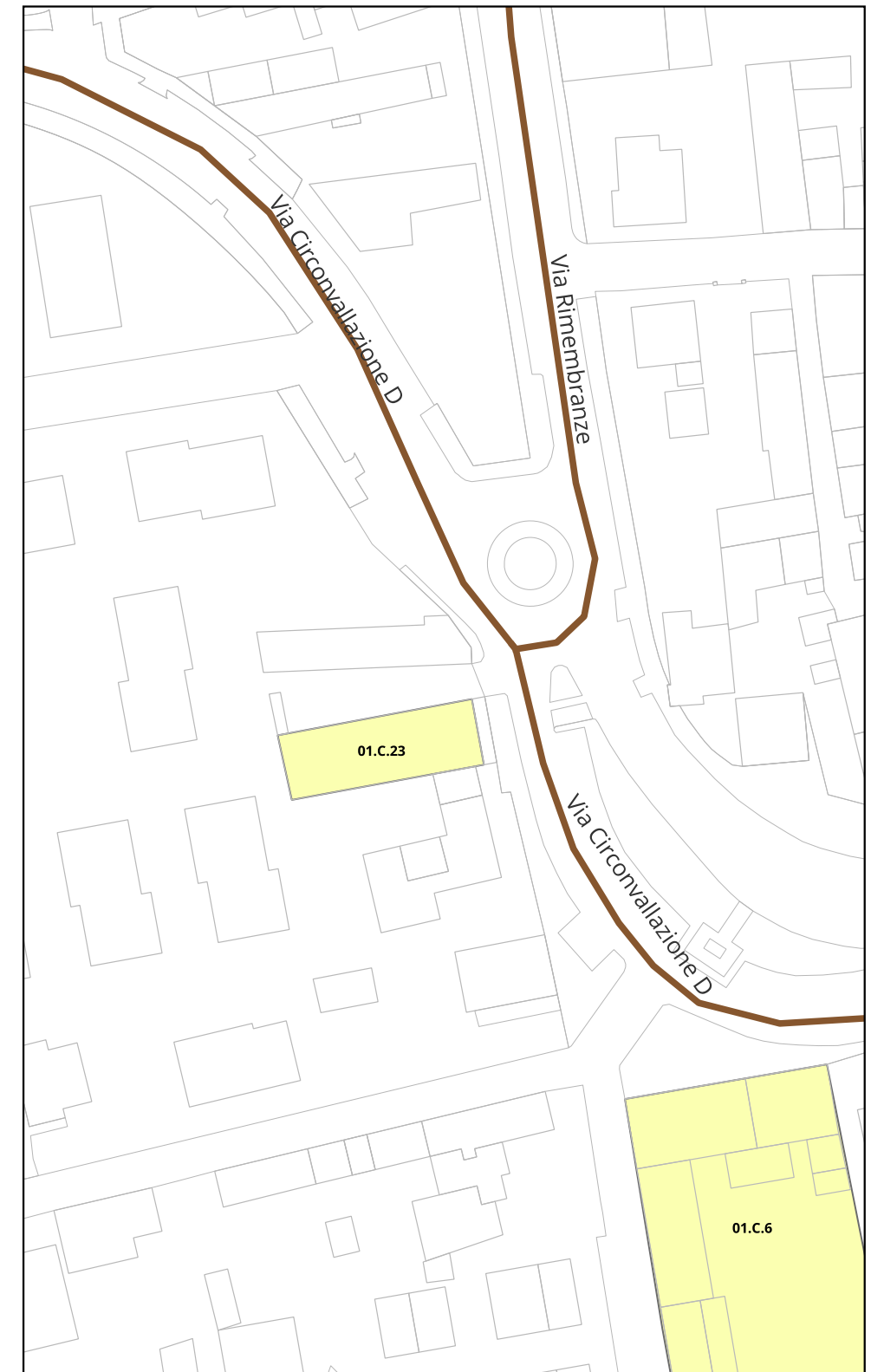
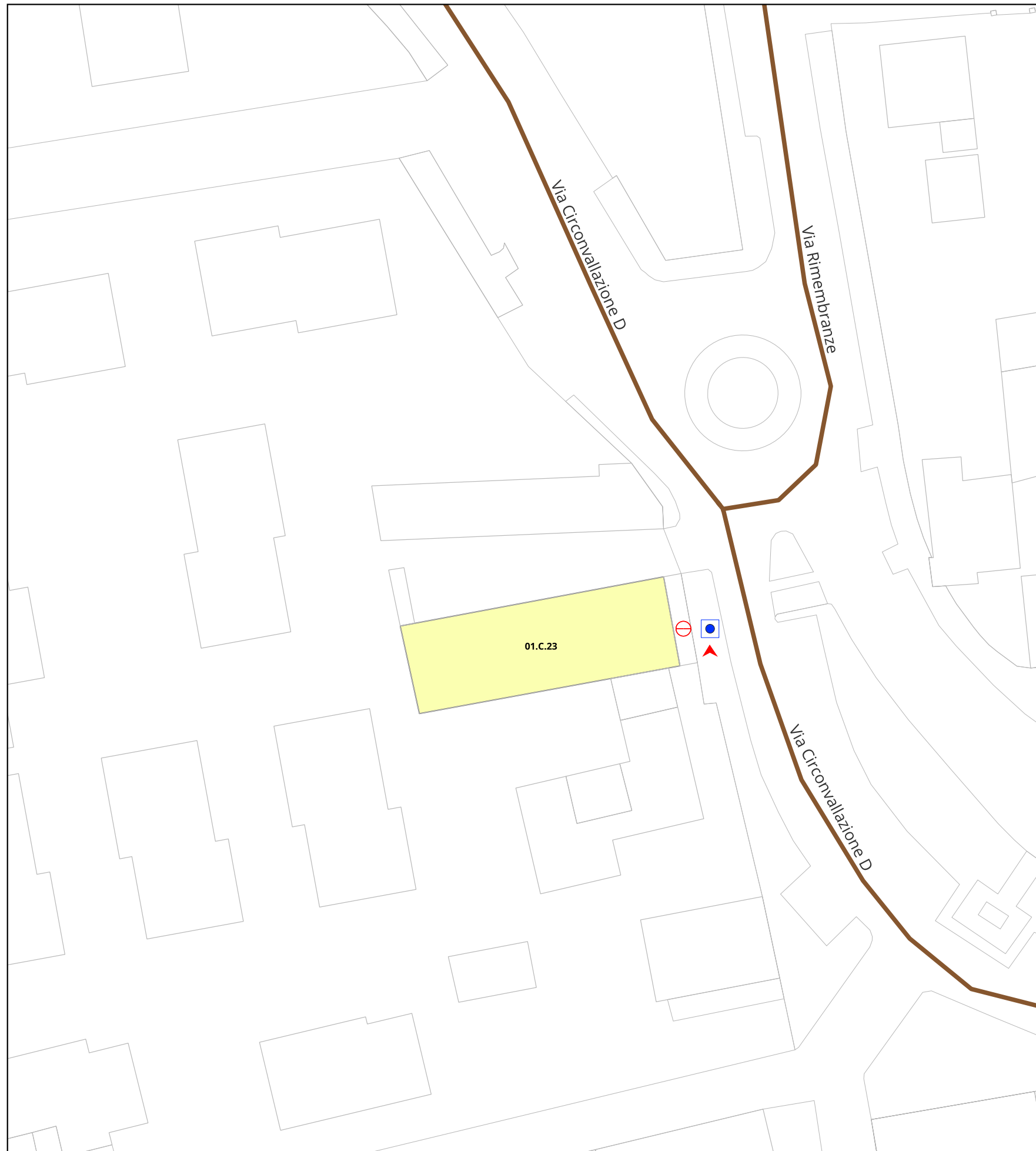
# 01.C.21

BCC Cremasca e Mantovana  
Via Garibaldi



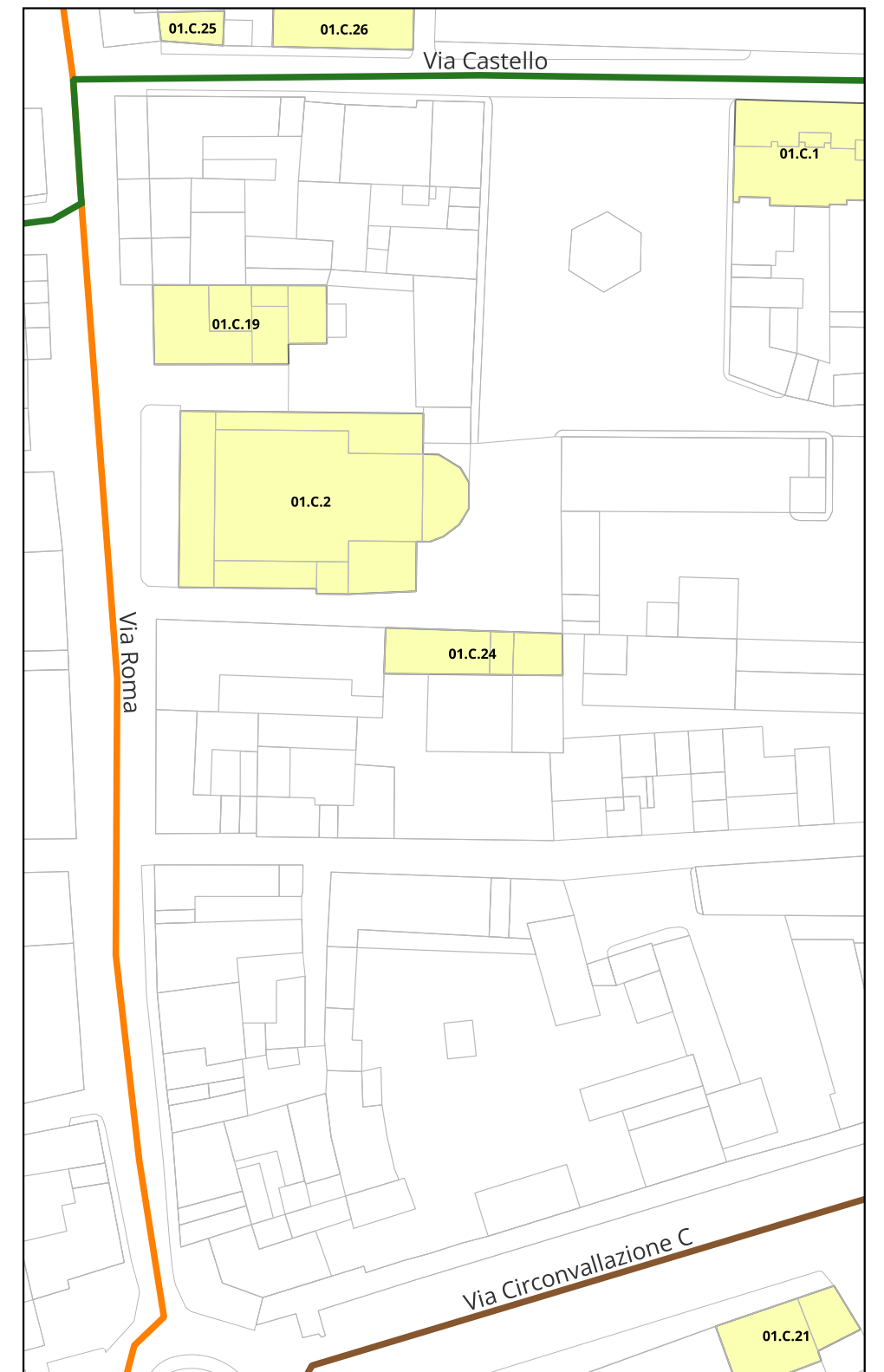
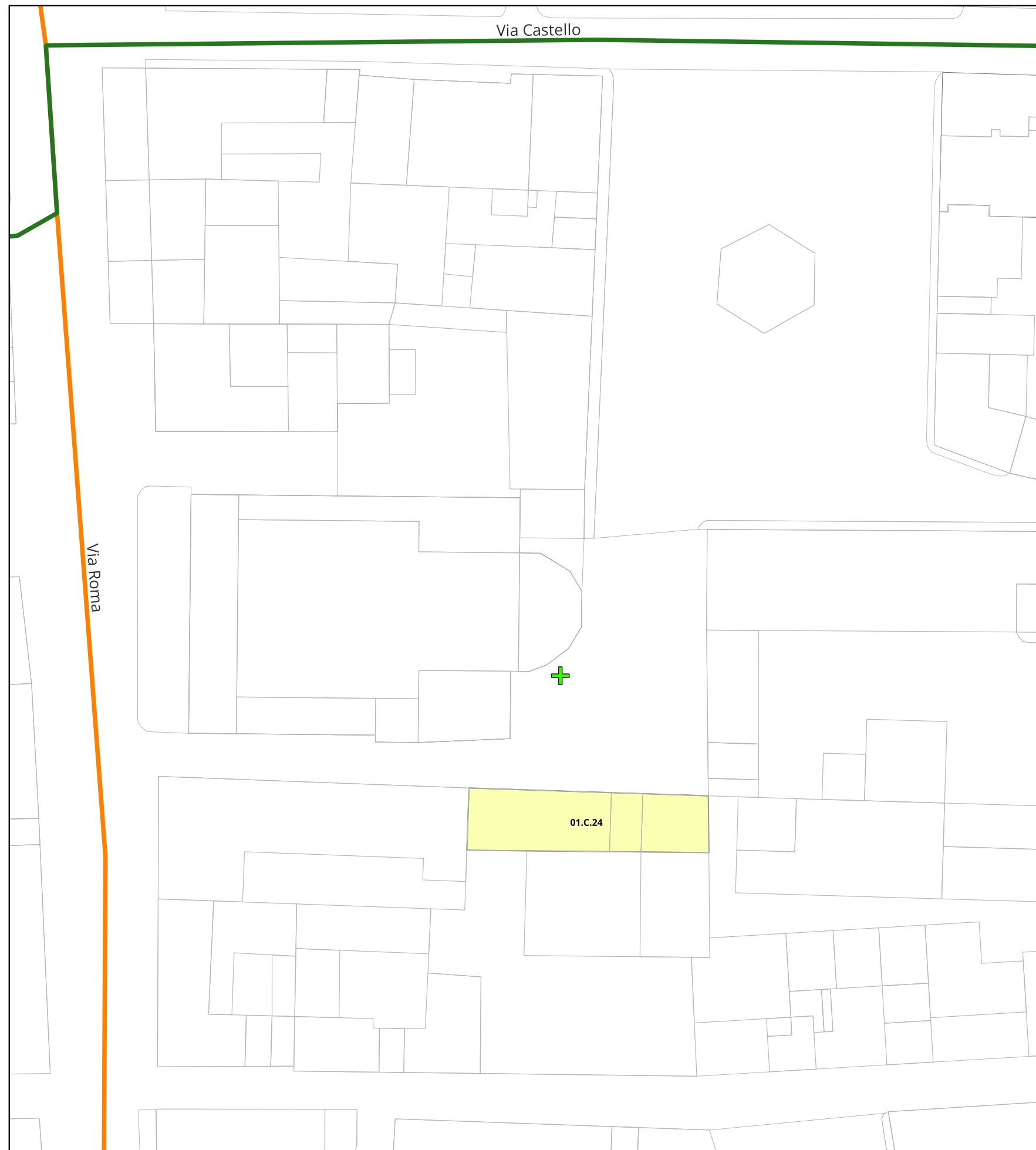
**01.C.22**

Credite Agricole Italia  
Via Milano



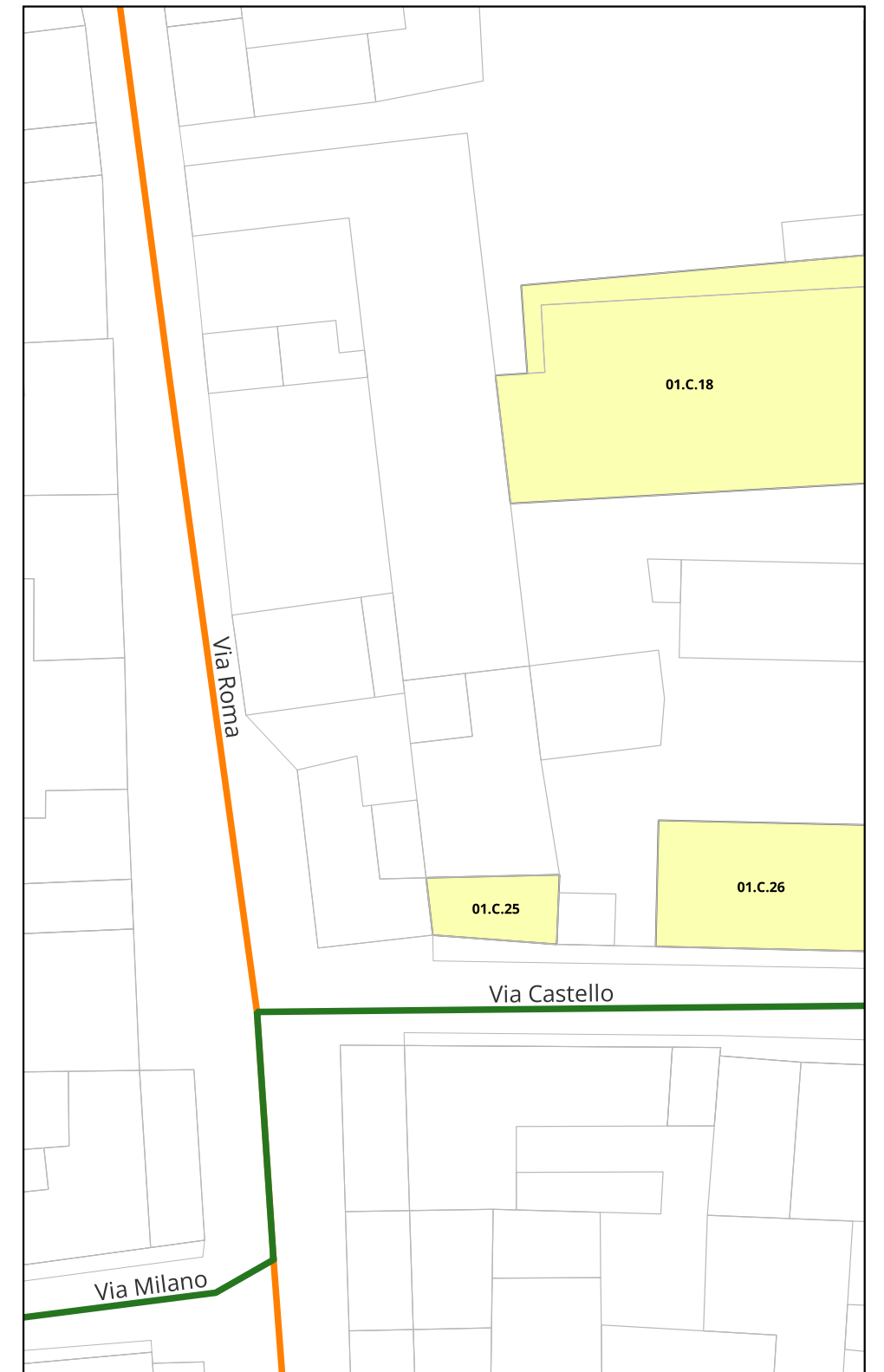
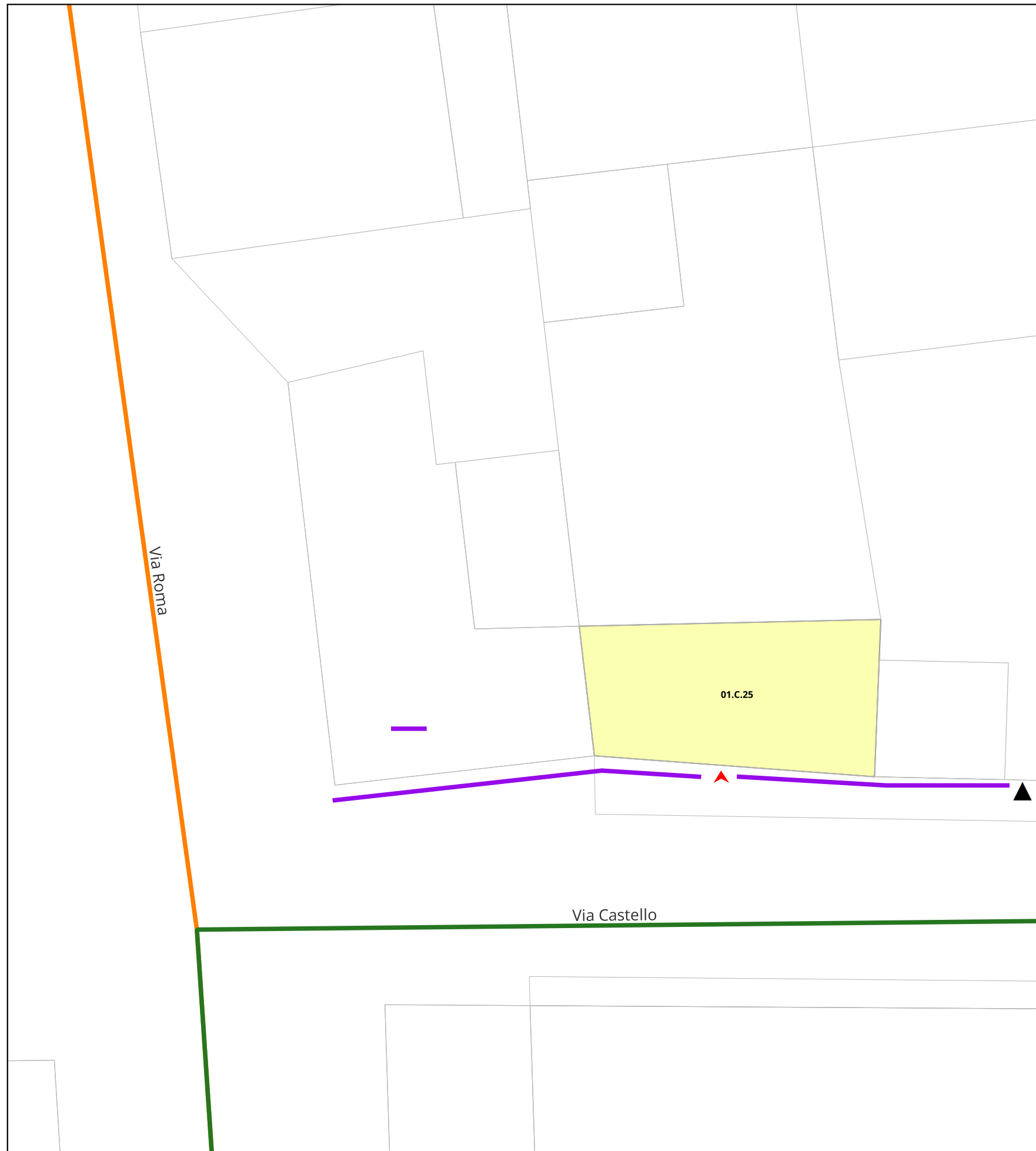
**01.C.23**

Unicredit  
Via Battisti



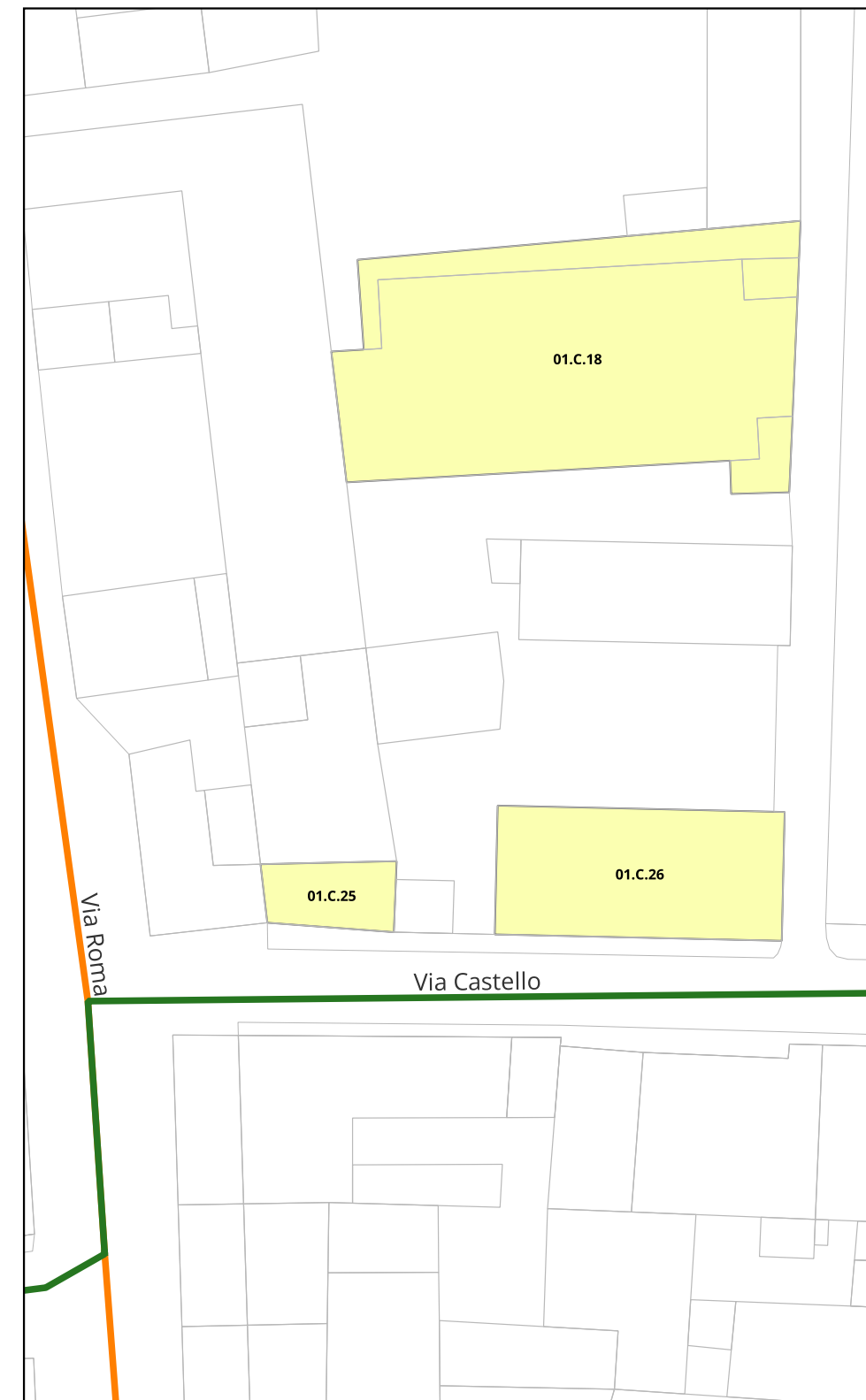
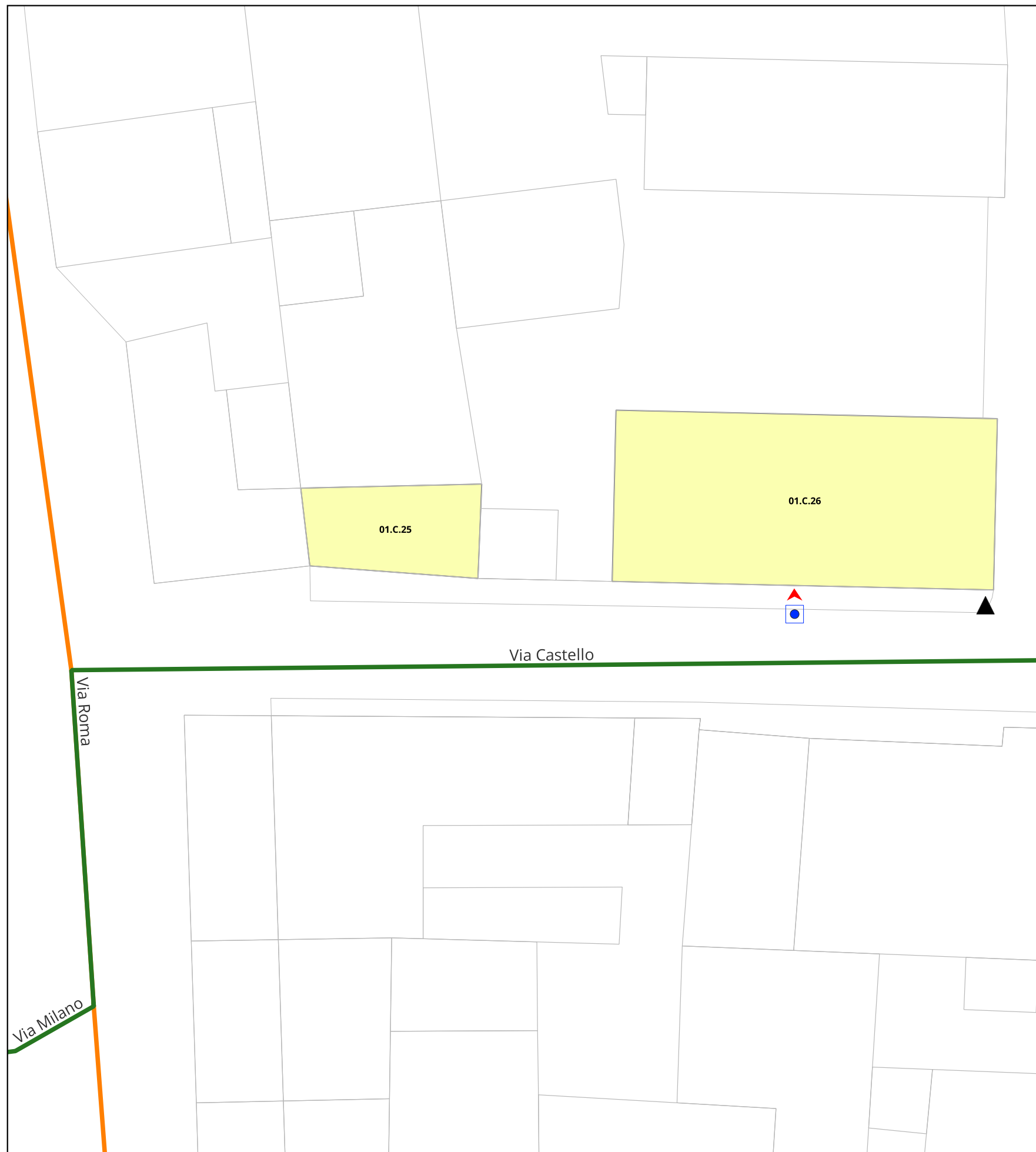
**01.C.24**

BPM  
Via Beccaria



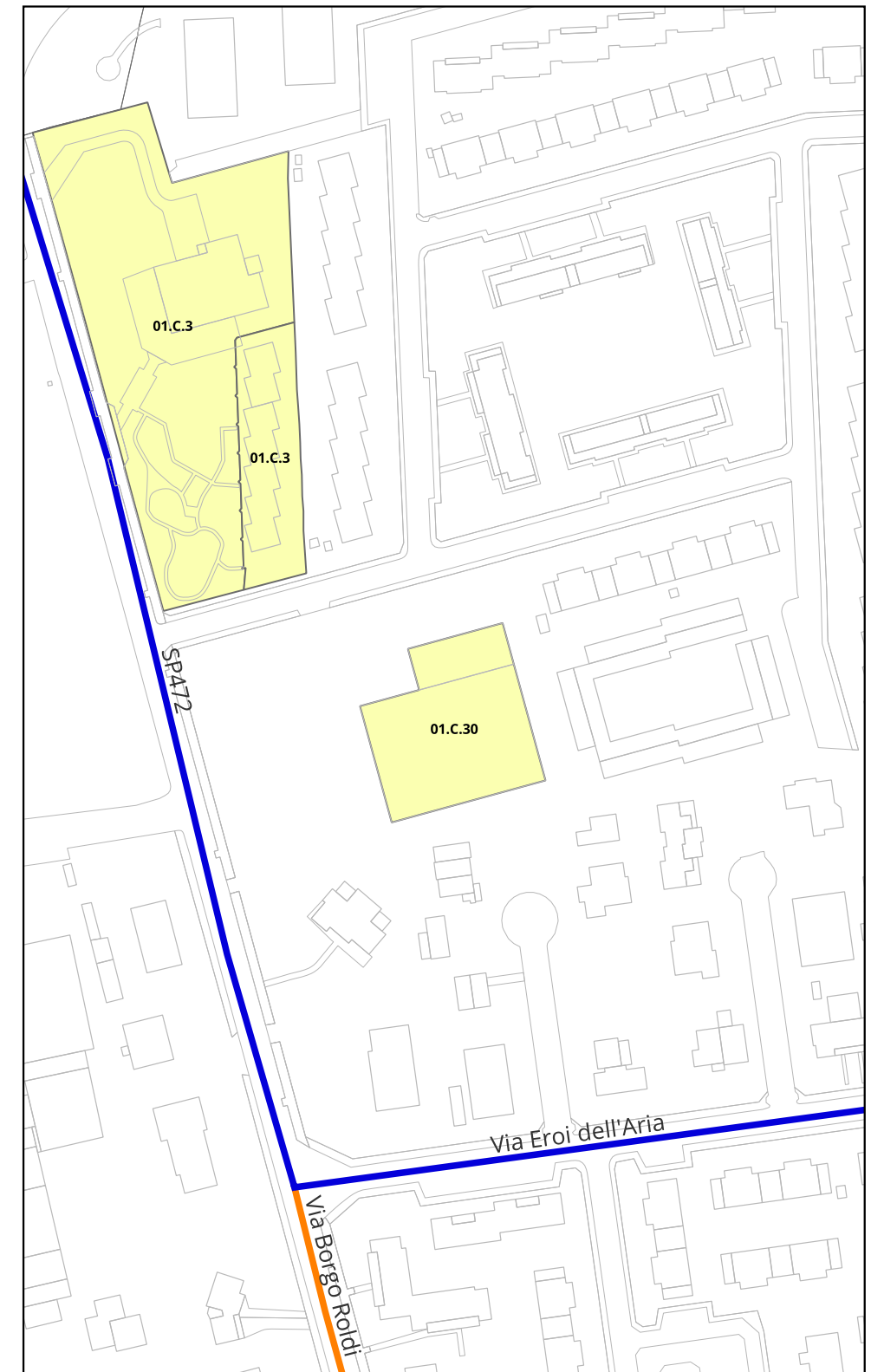
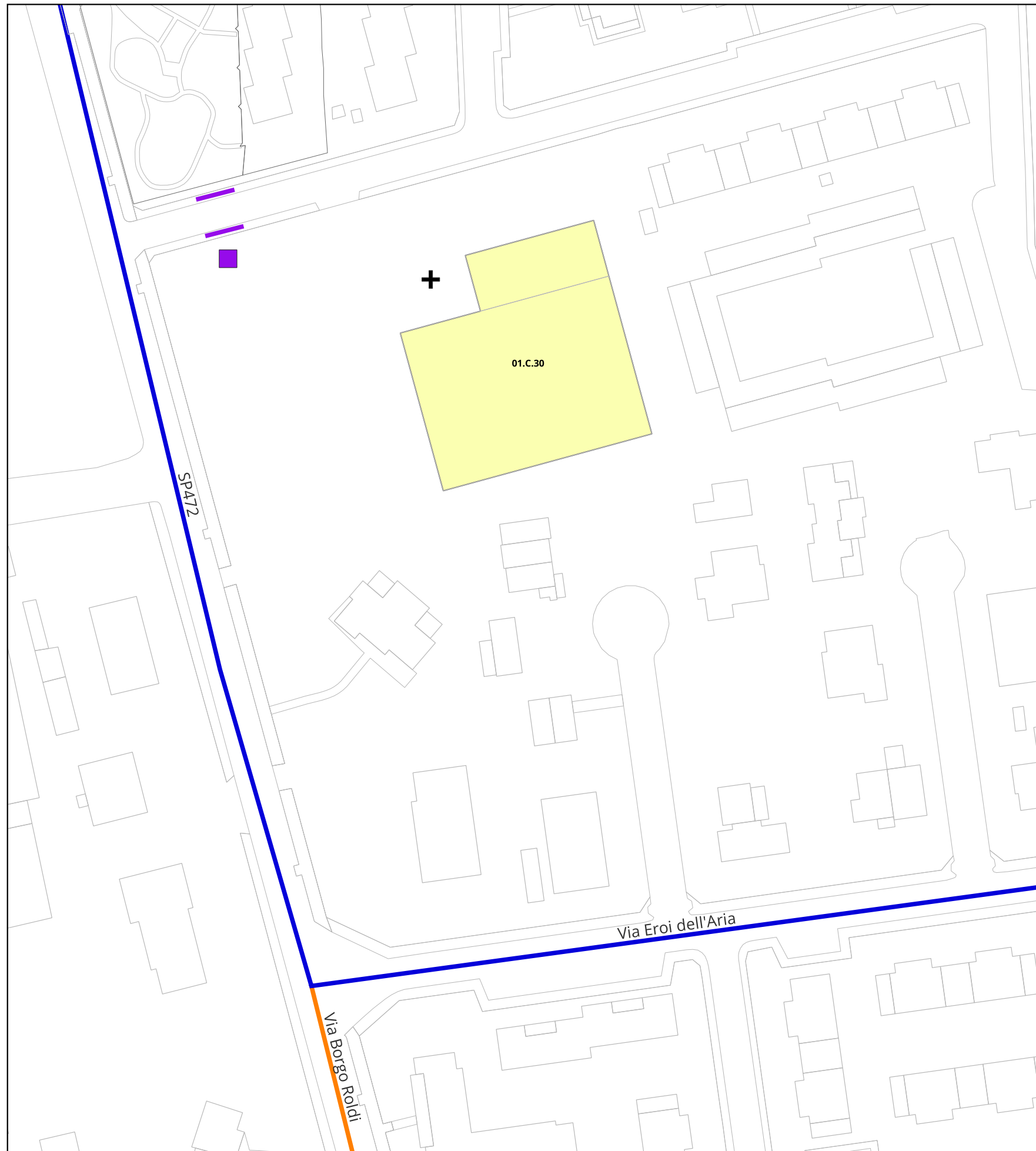
**01.C.25**

BCC Caravaggio  
Via Castello



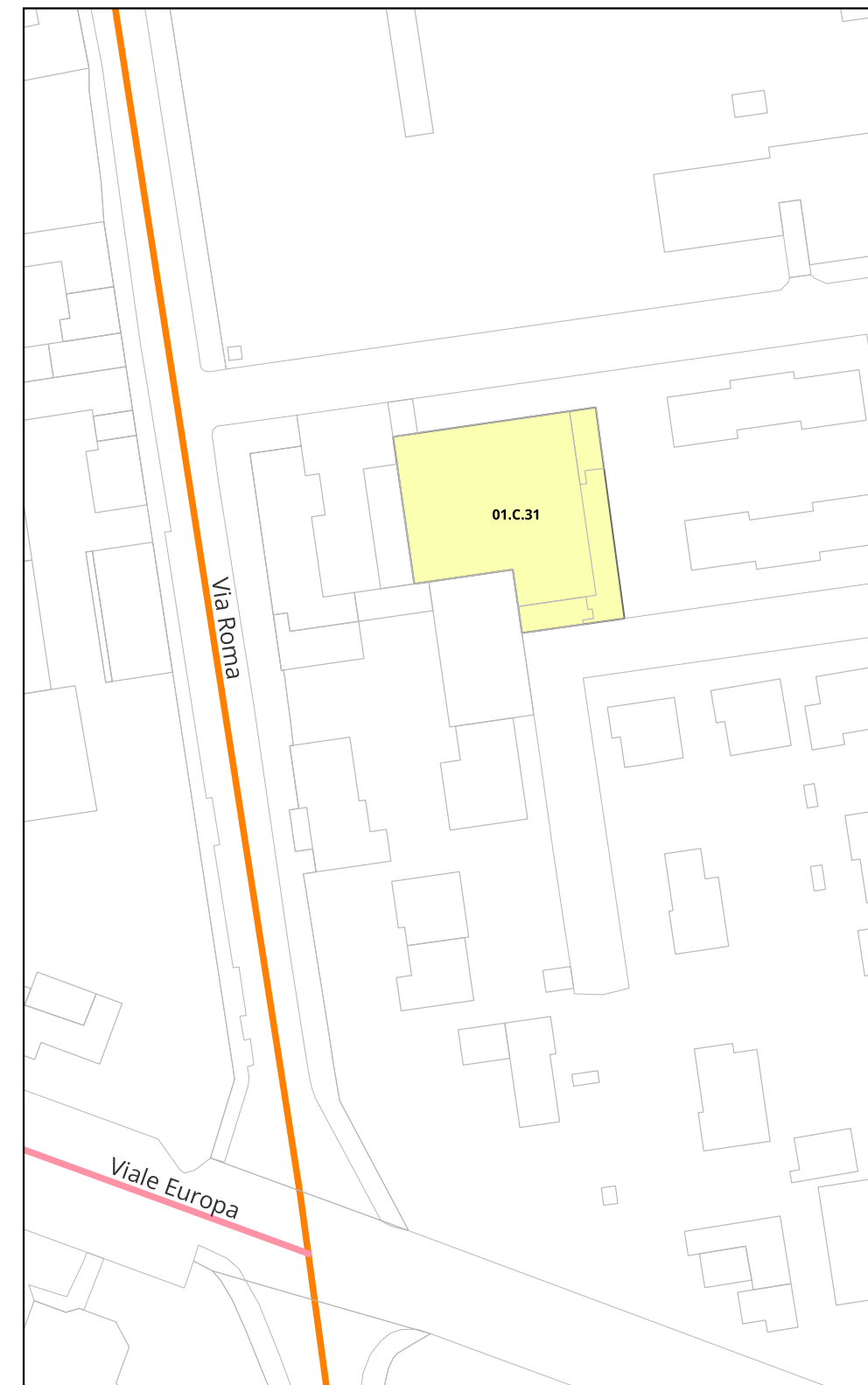
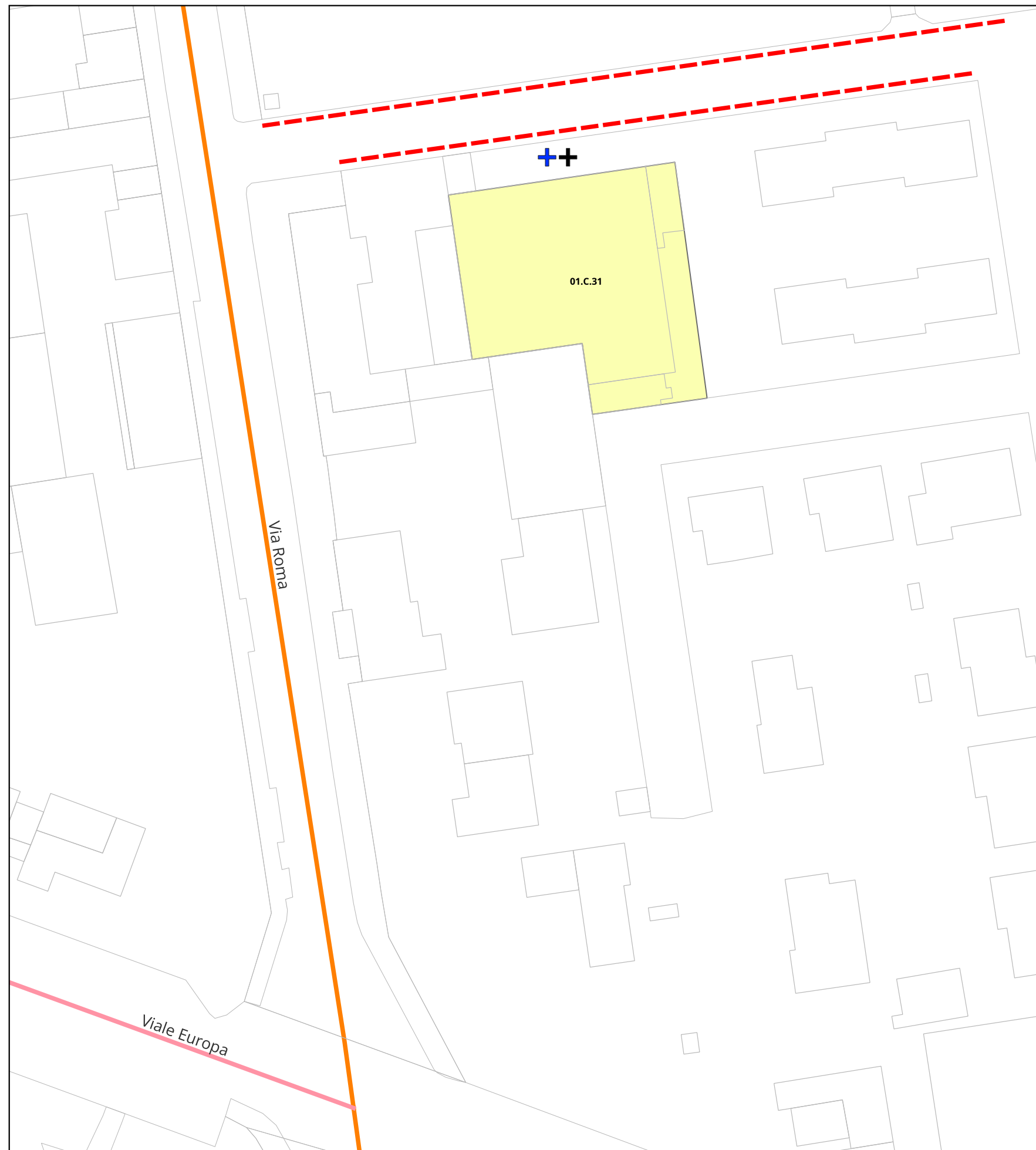
**01.C.26**

Fideuram  
Via Castello



# 01.C.30

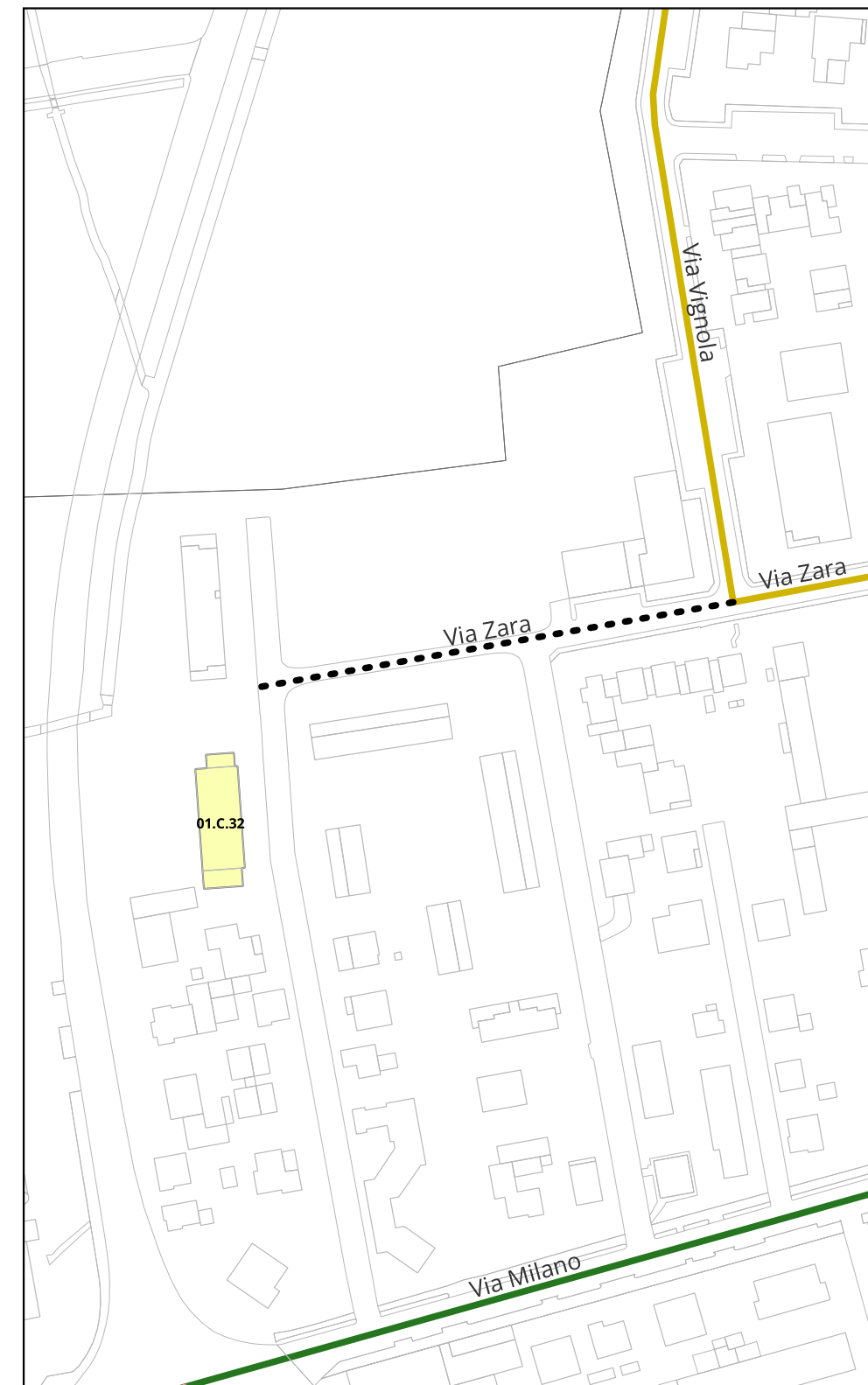
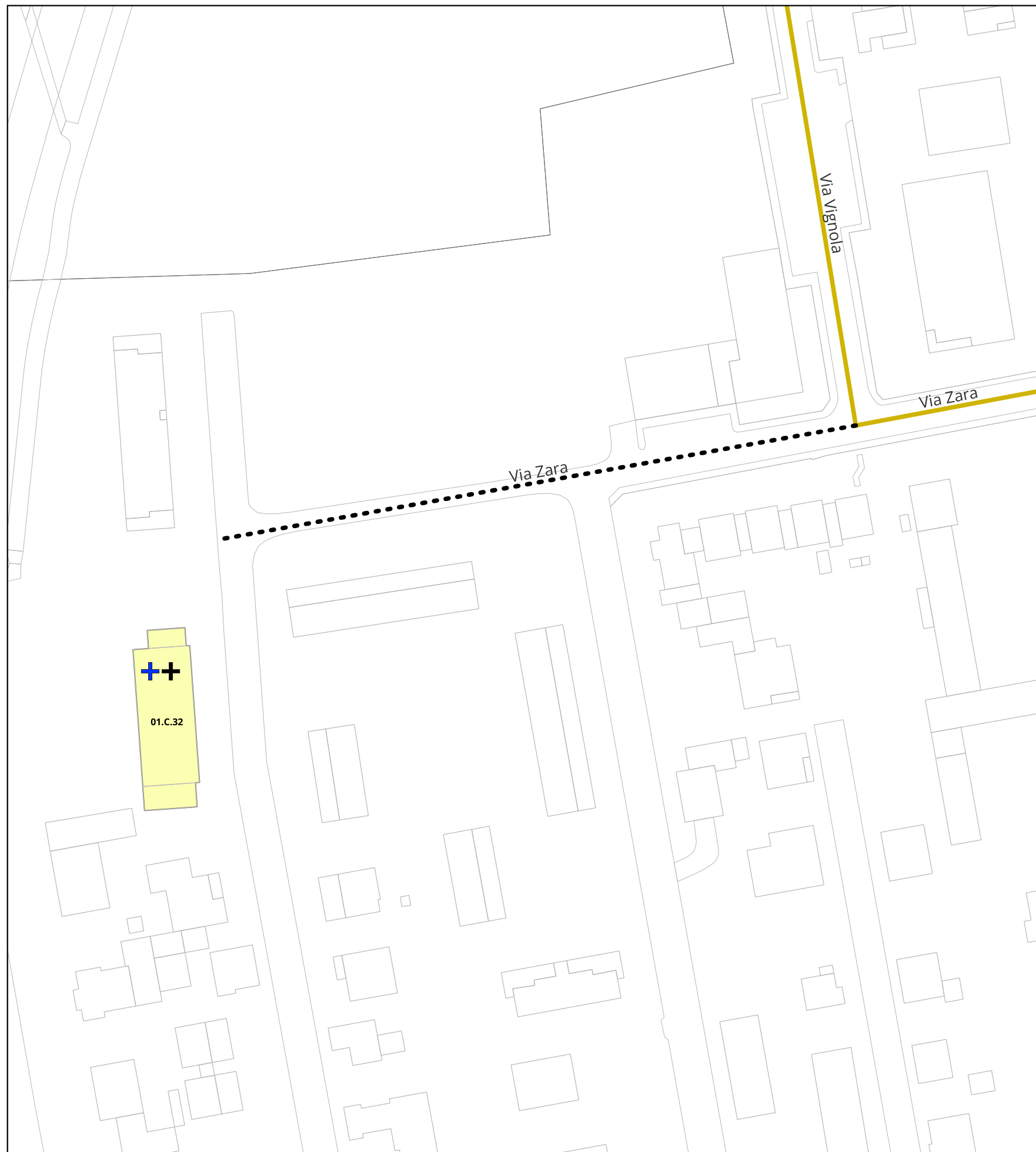
Famila - msv alimentare  
Via Borgo Roldi



# 01.C.31

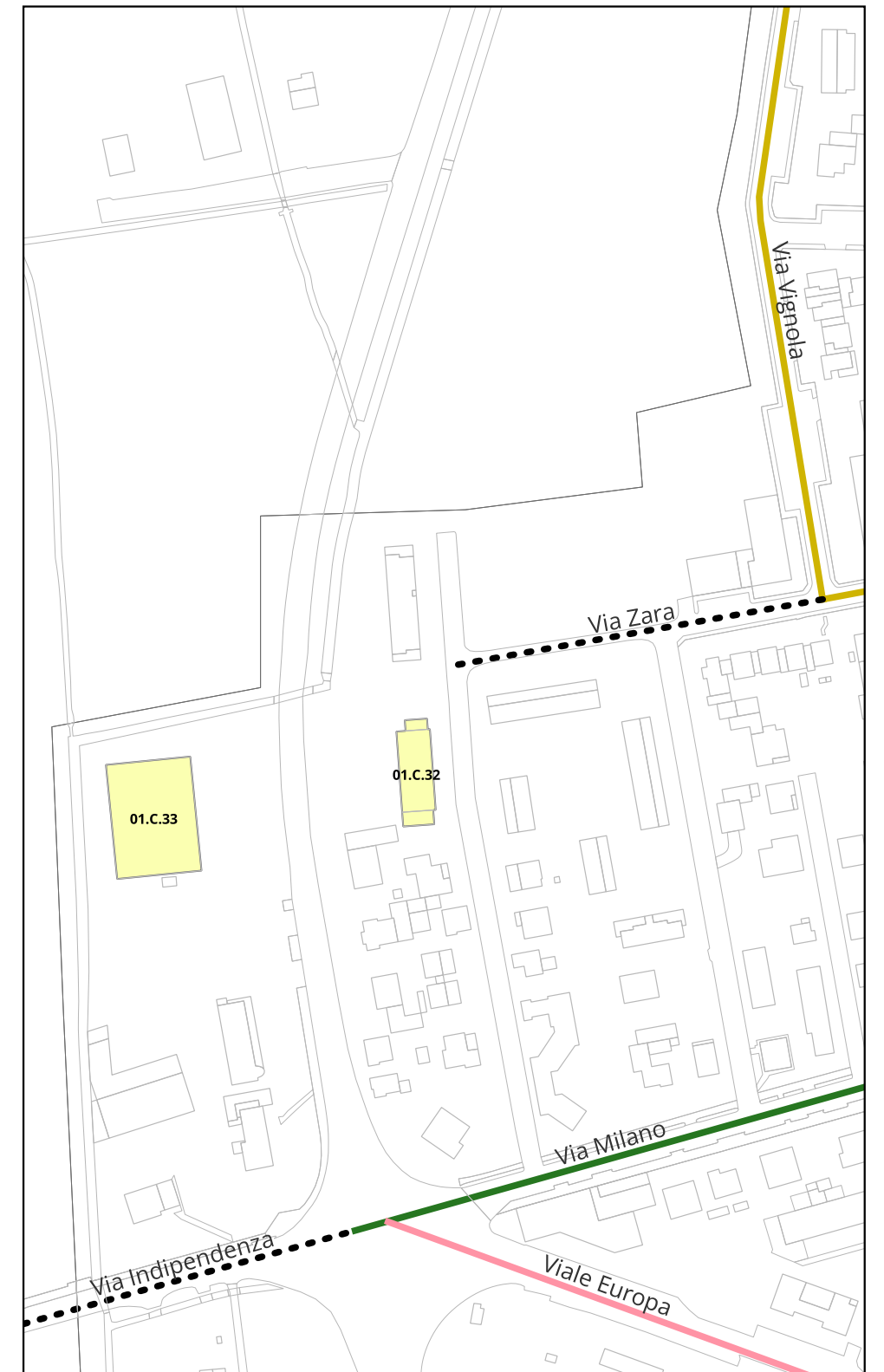
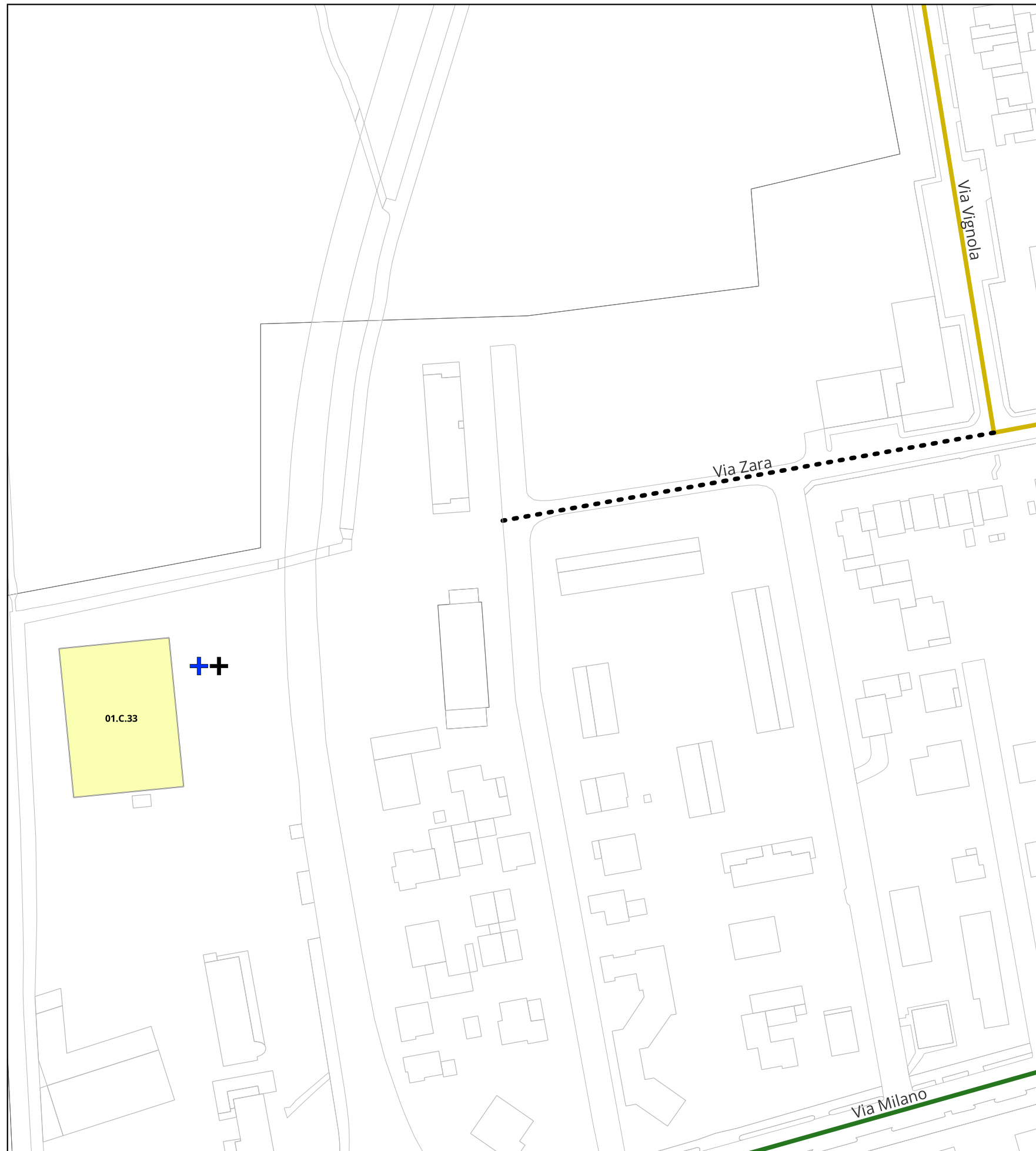
MD - msv alimentare  
Via A. Negri





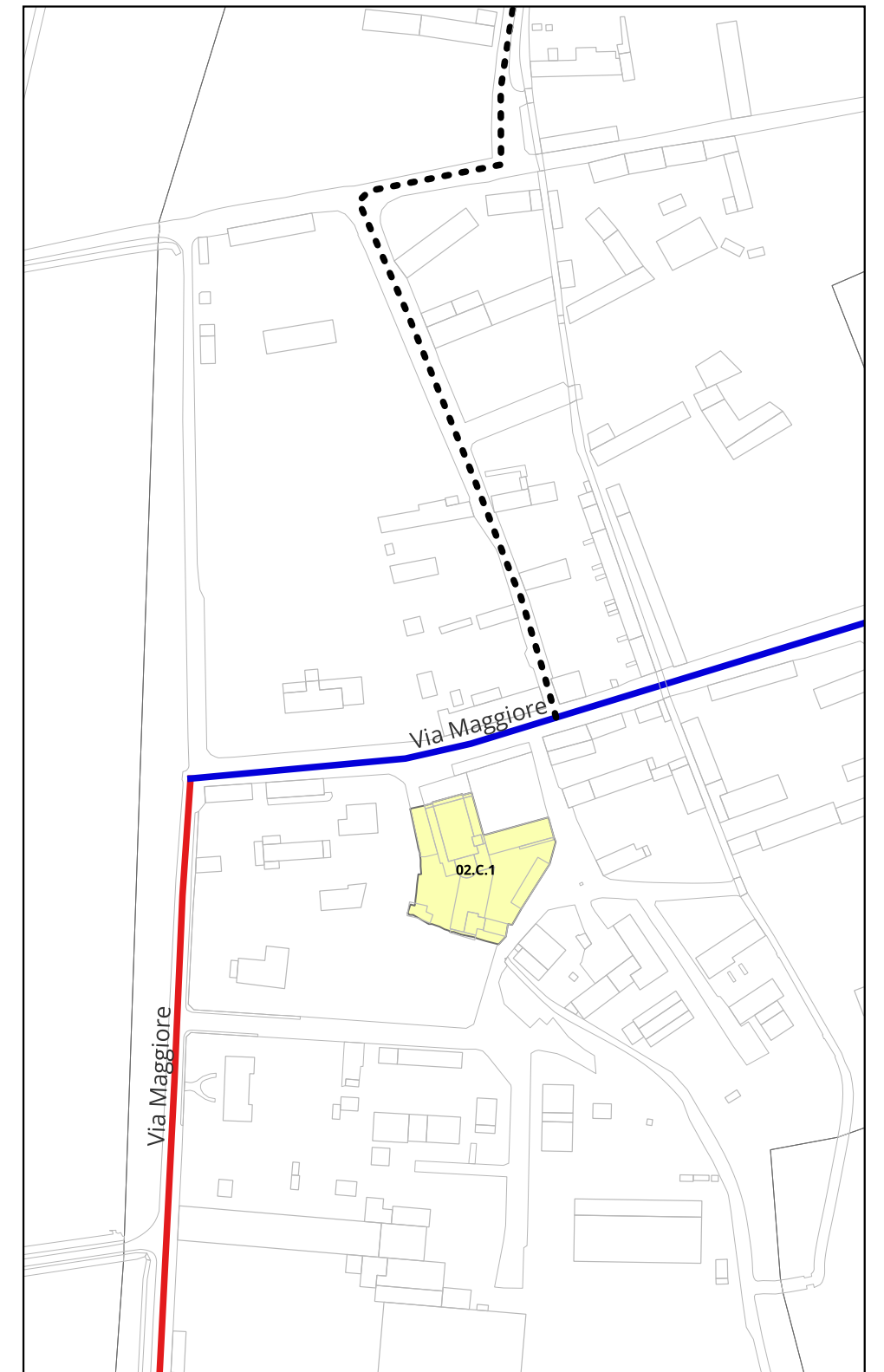
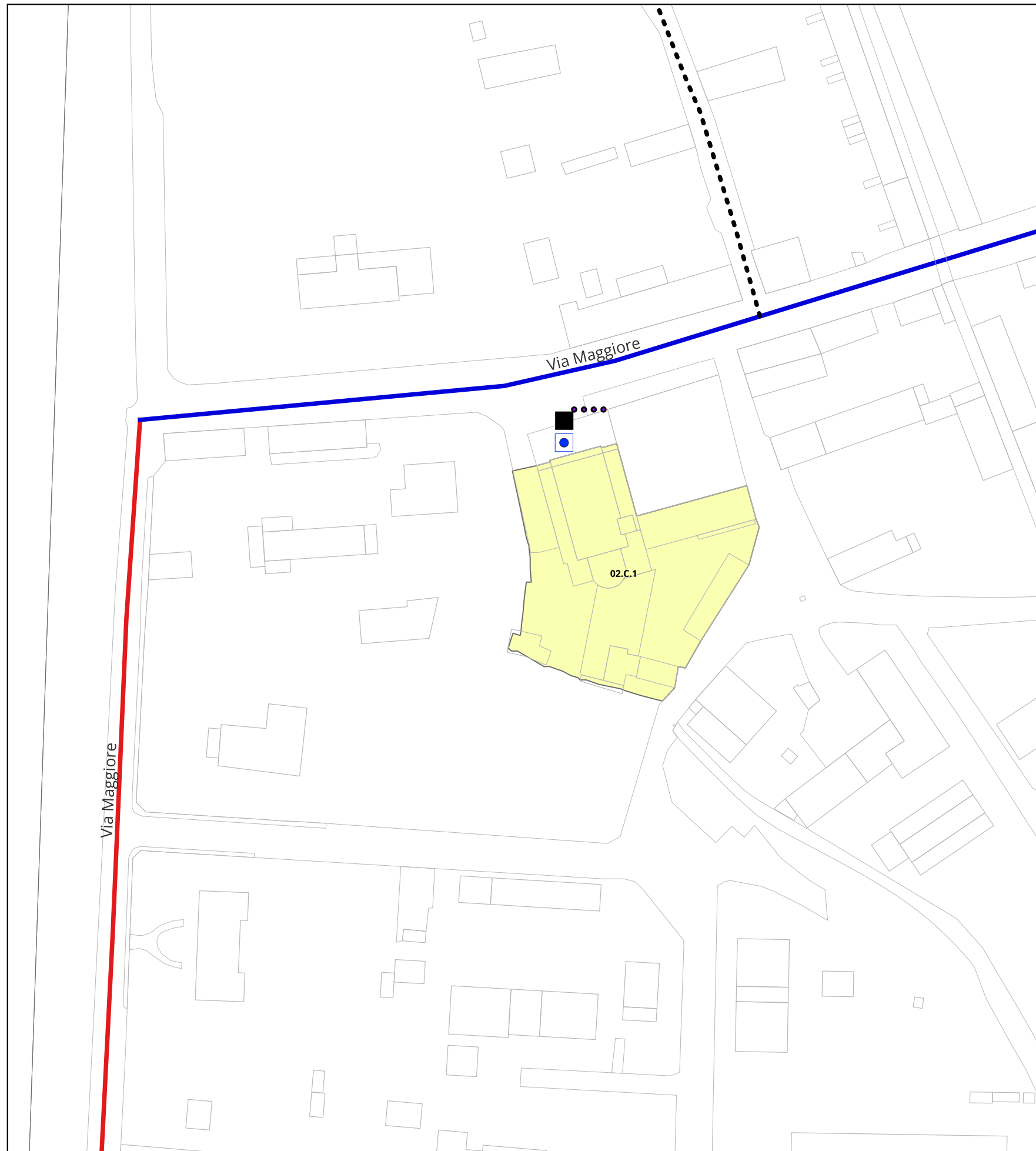
## 01.C.32

Arcaplanet - msv non alimentare  
Via A. De Gasperi



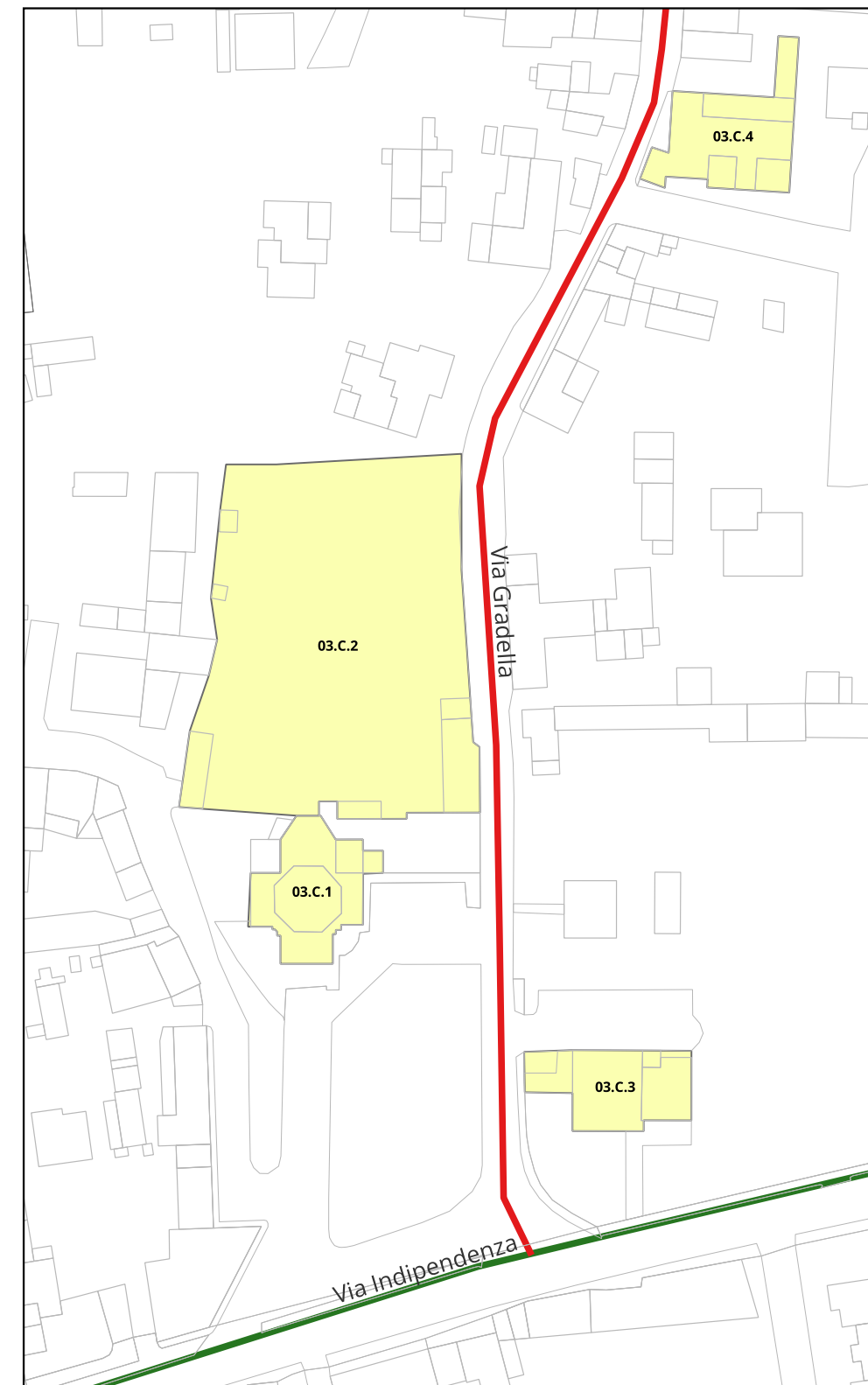
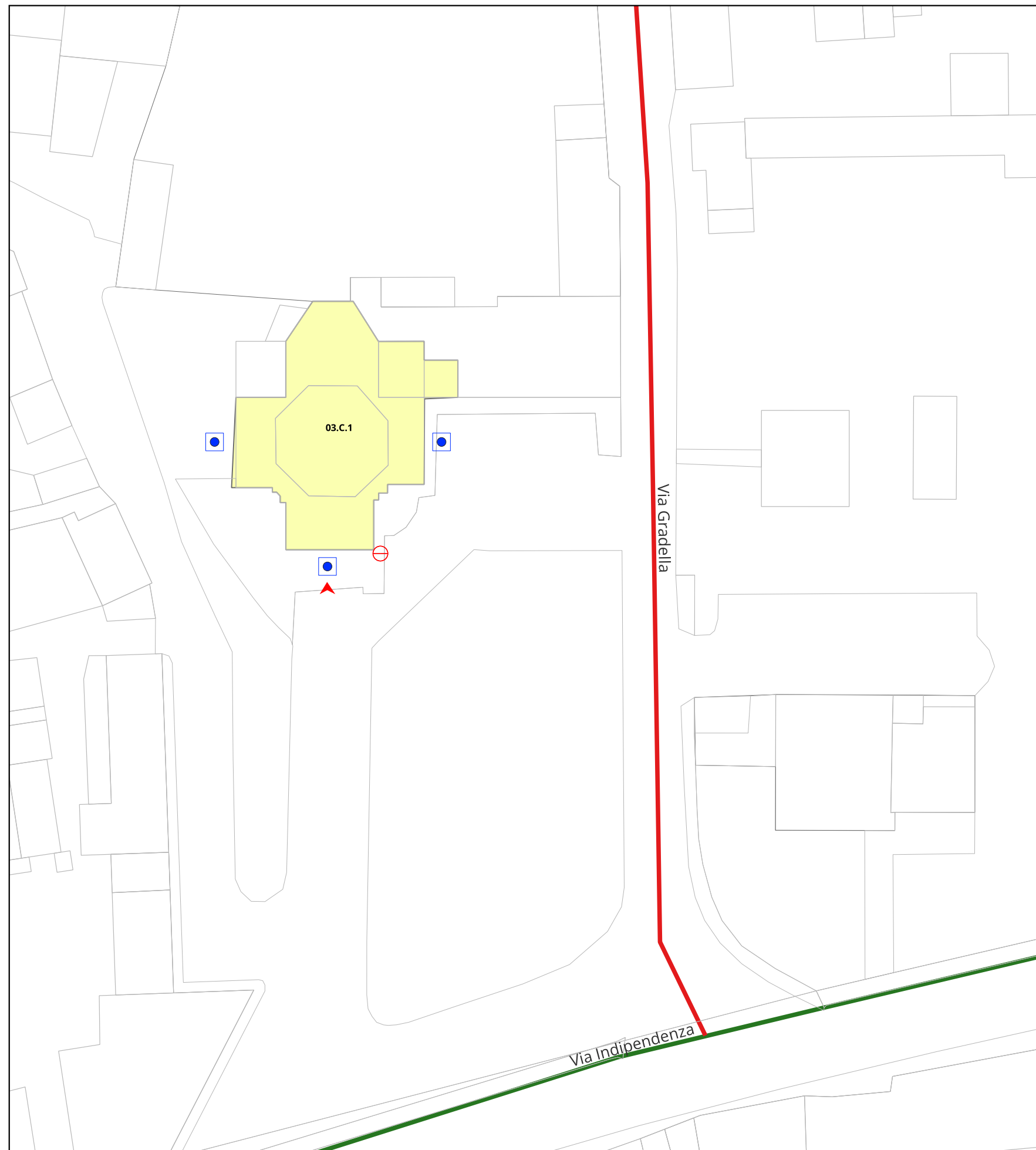
# 01.C.33

Brikidea - msv non alimentare  
Via A. De Gasperi



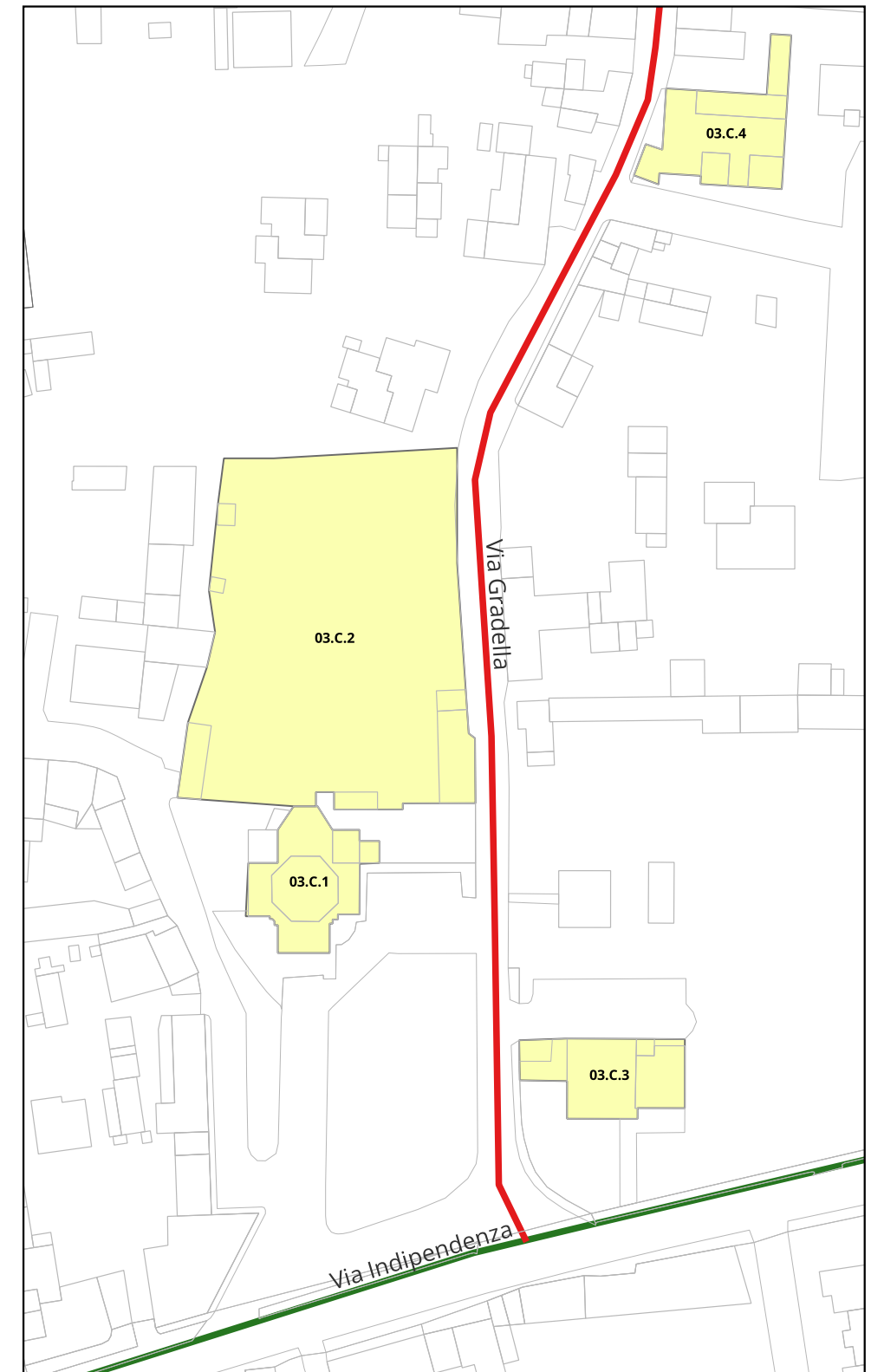
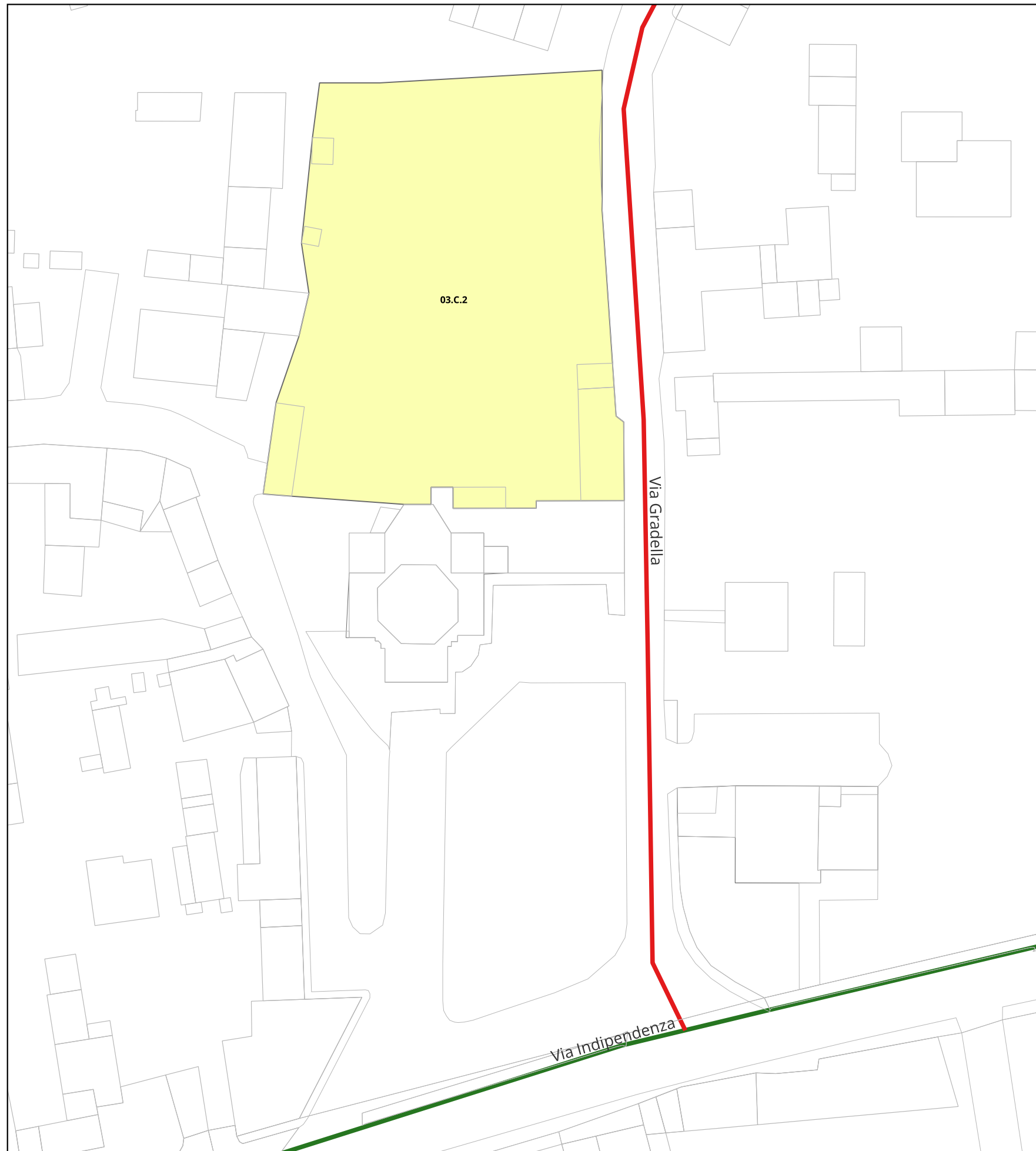
**02.C.1**

Chiesa S. Bassiano  
Via Maggiore



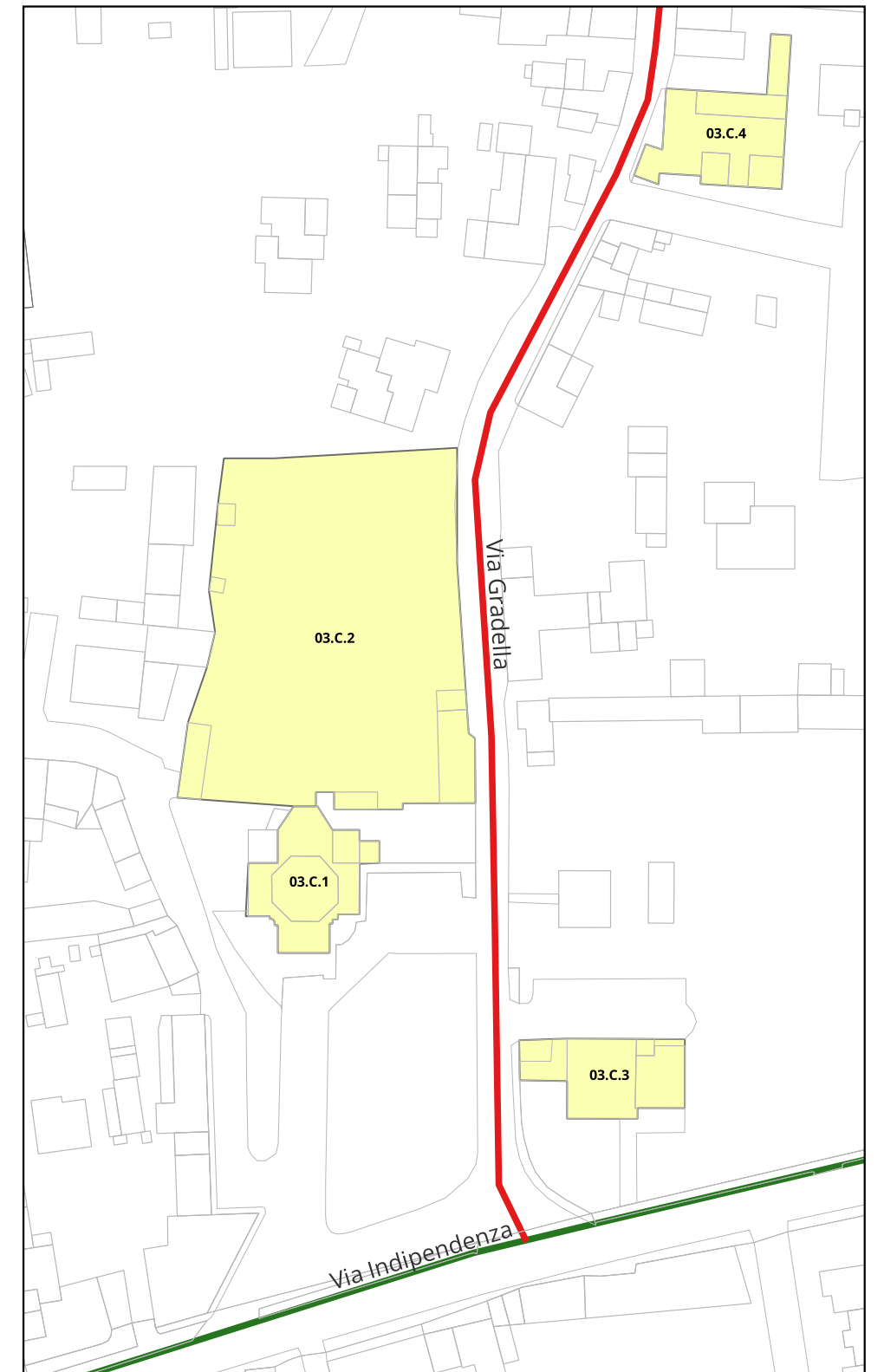
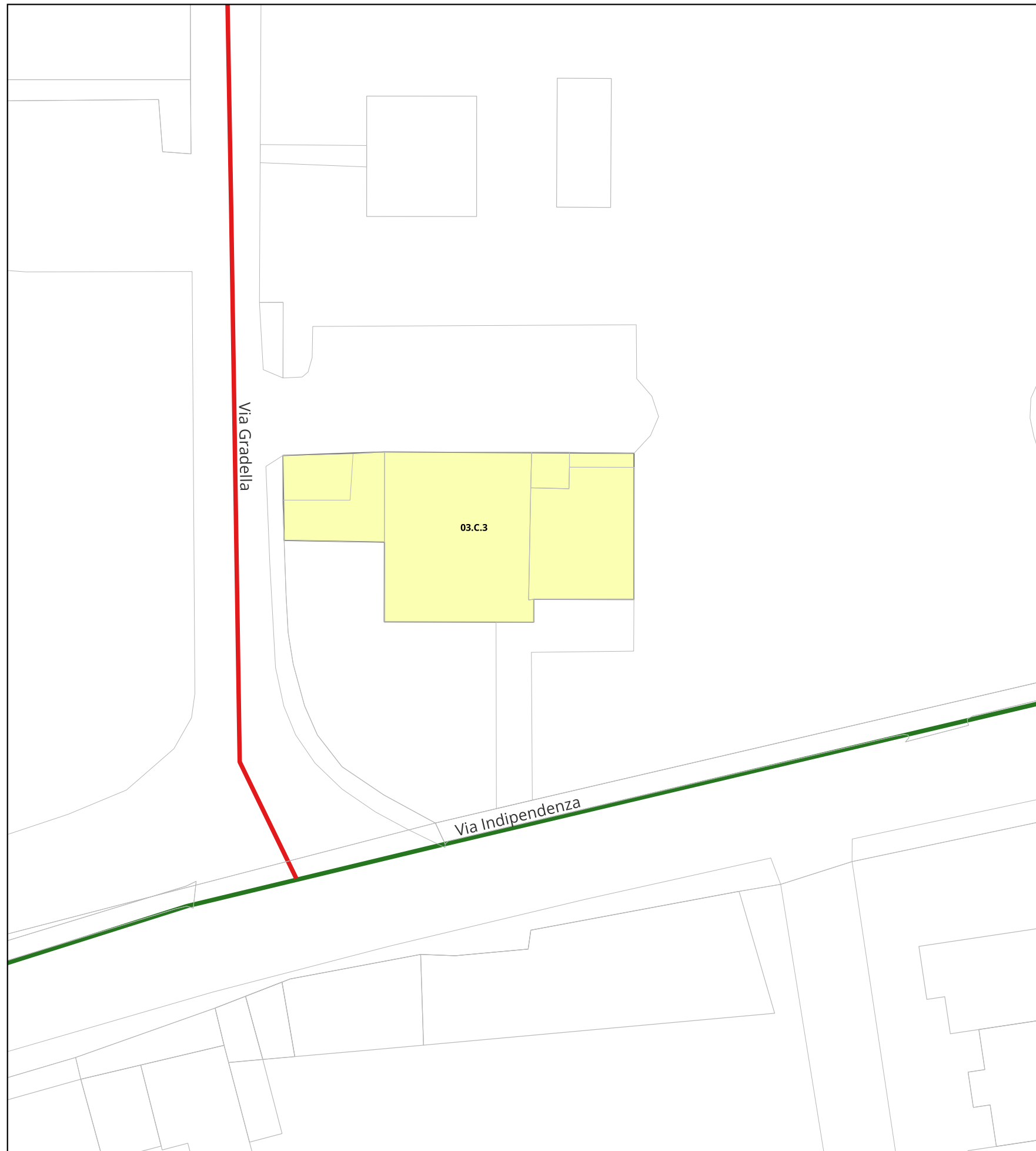
## 03.C.1

Chiesa Pantaleone Martire  
P.zza Risorgimento



## 03.C.2

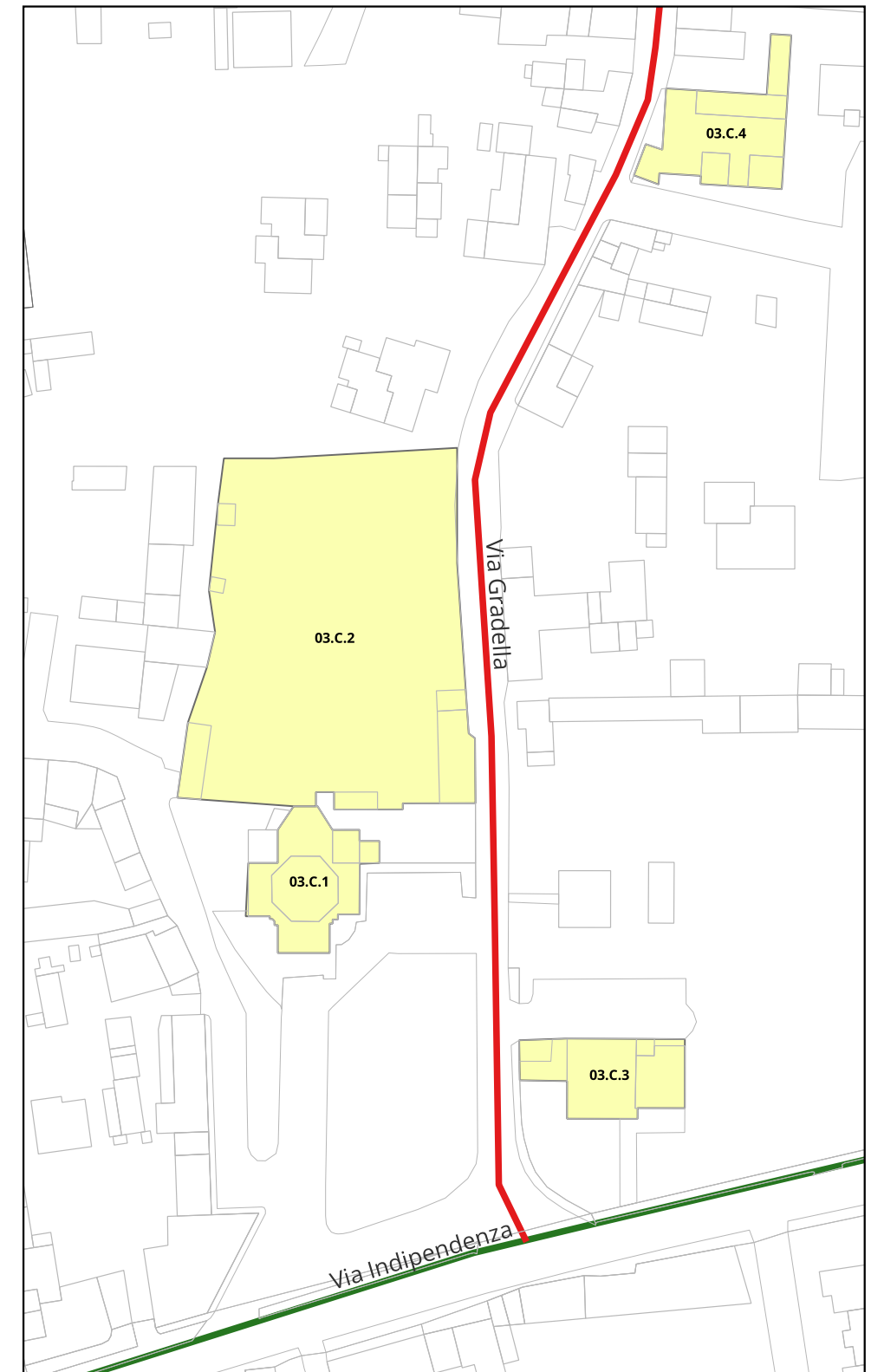
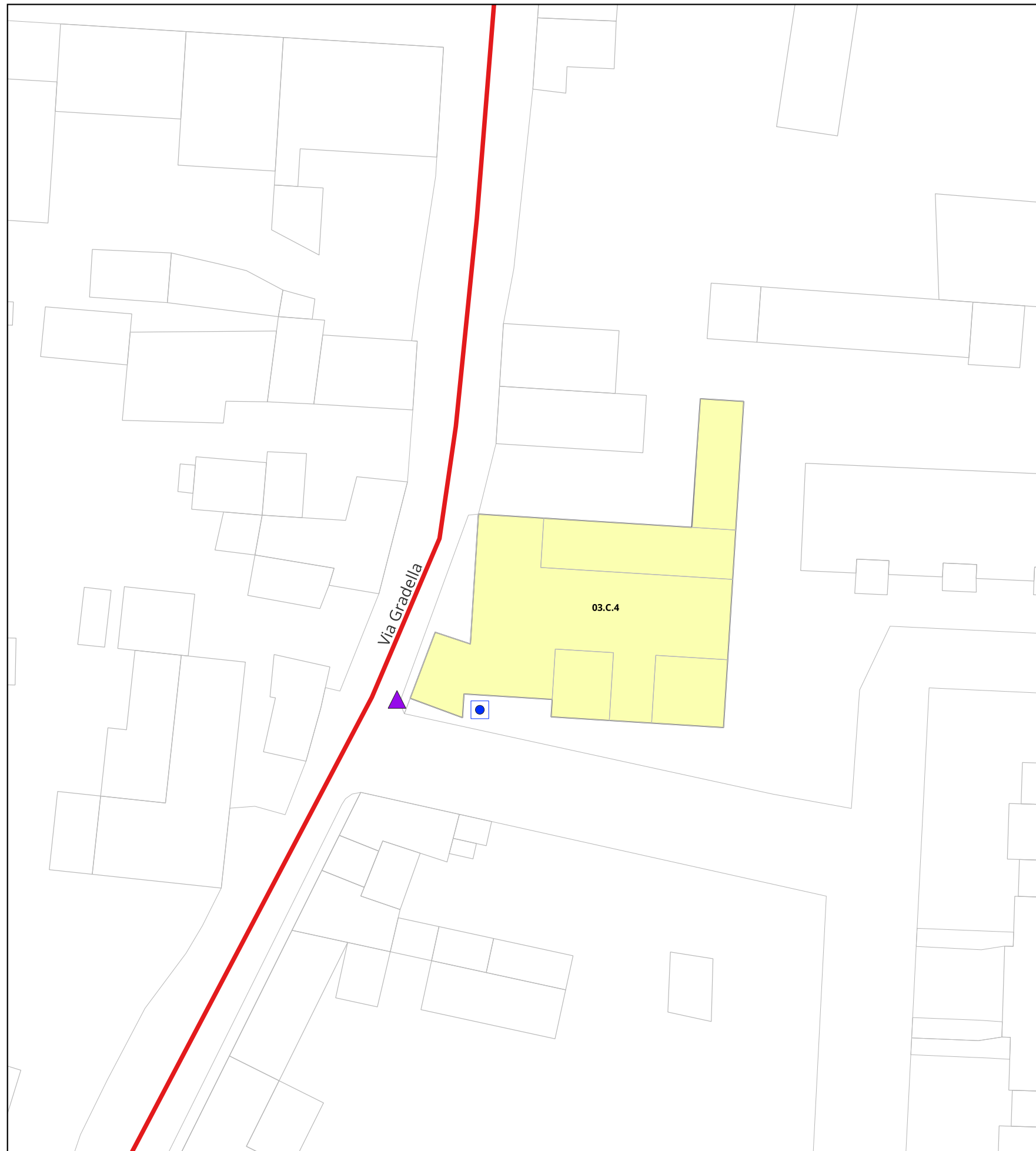
Oratorio  
Via Gradella



# 03.C.3

vds 01.B.2p

Farmacia comunale  
Strada SP 91



# 03.C.4

CC Caravaggio Adda e Cremasco  
Via dei Noci

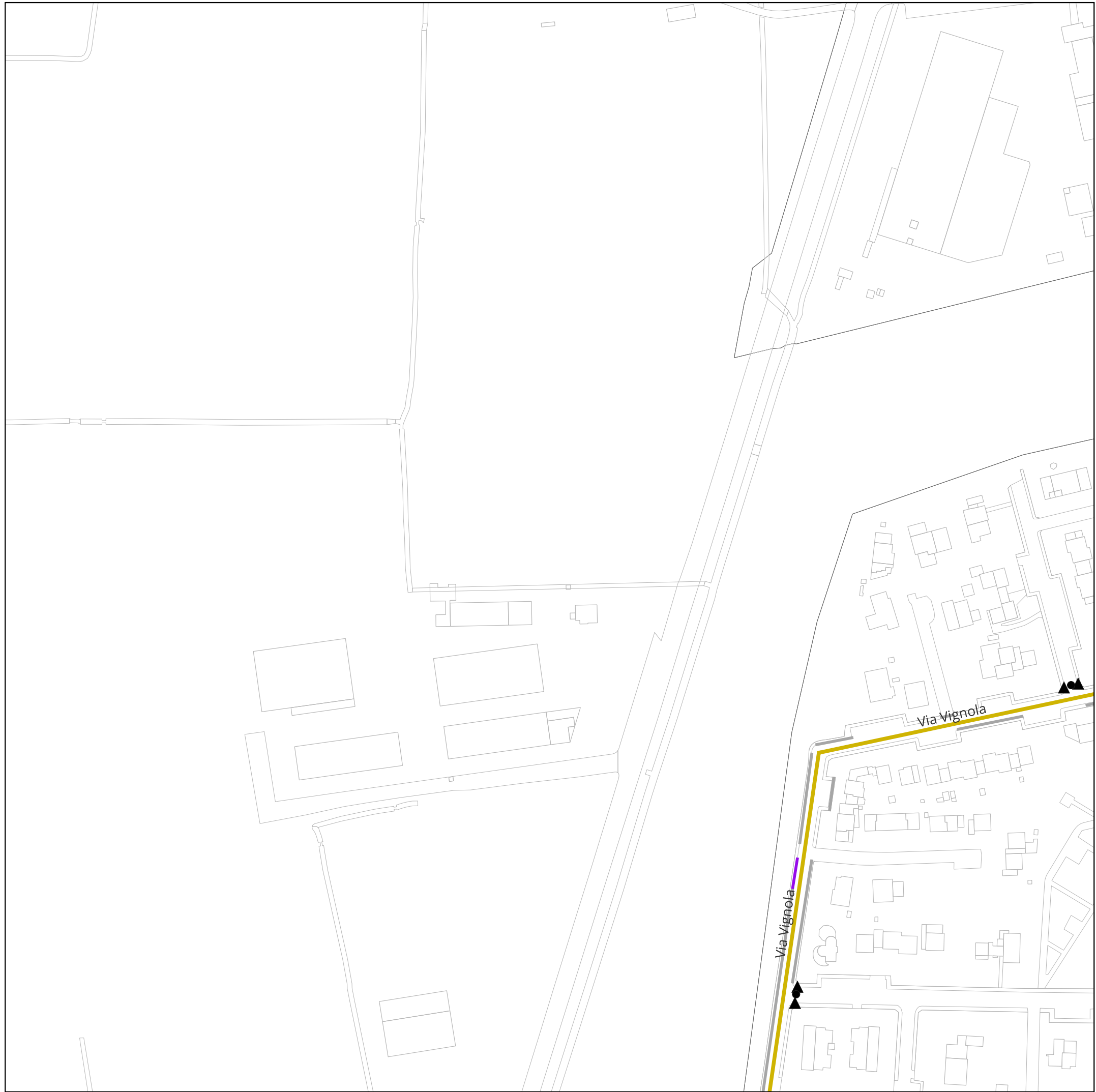
**GRUPPO D**

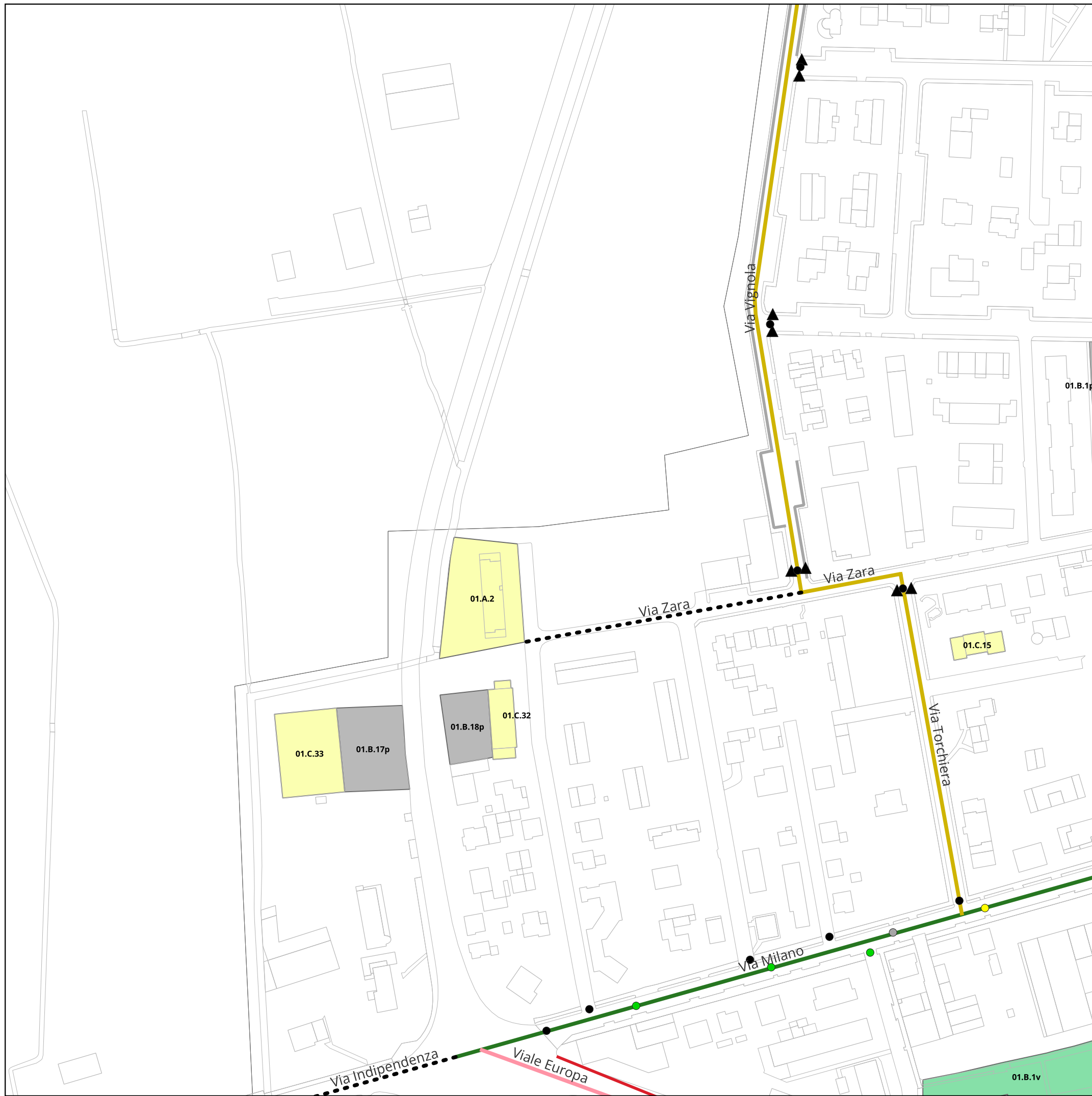
**Schede di rilievo**

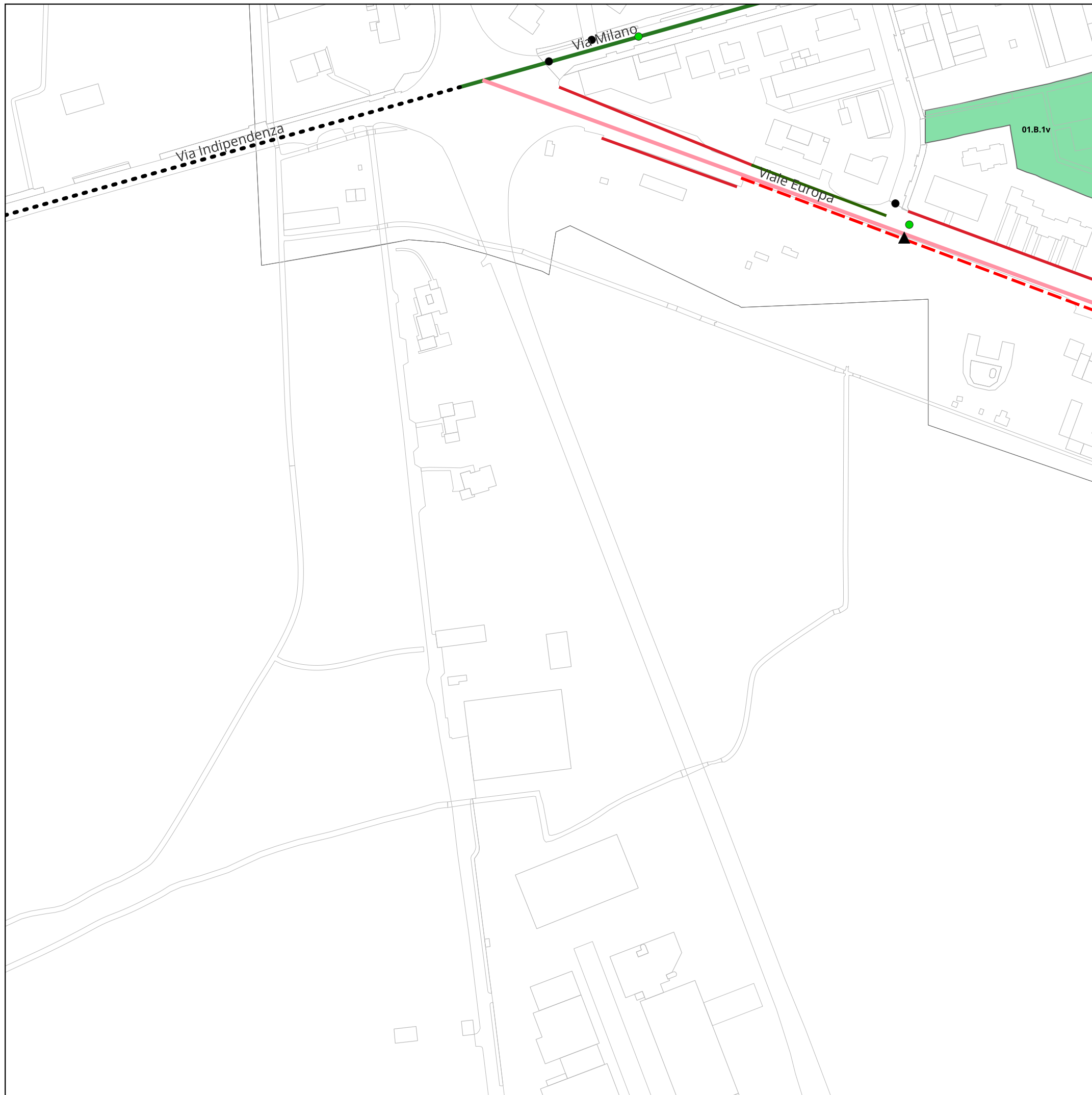
---

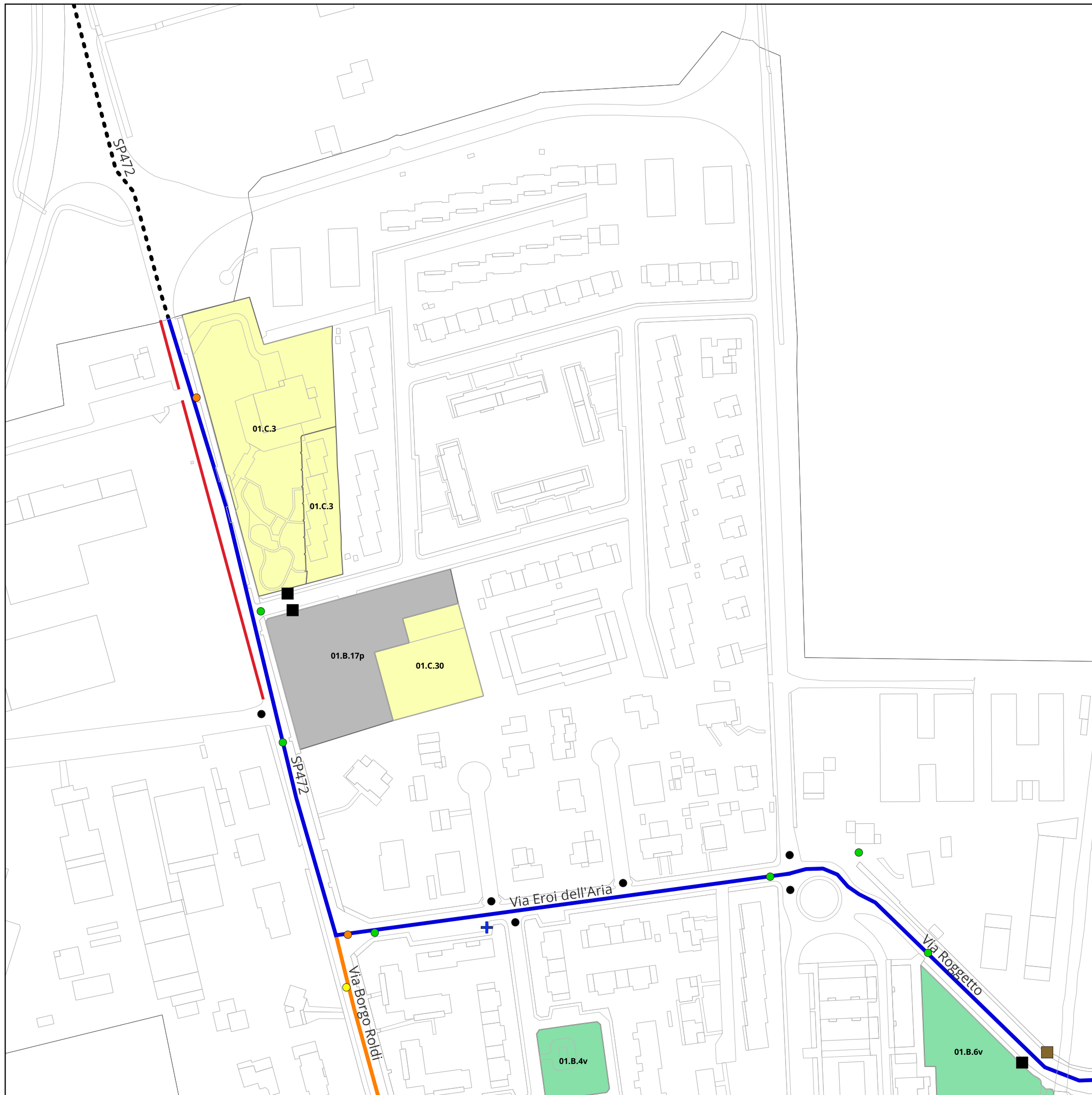
SPAZI URBANI E PERCORSI PEDONALI

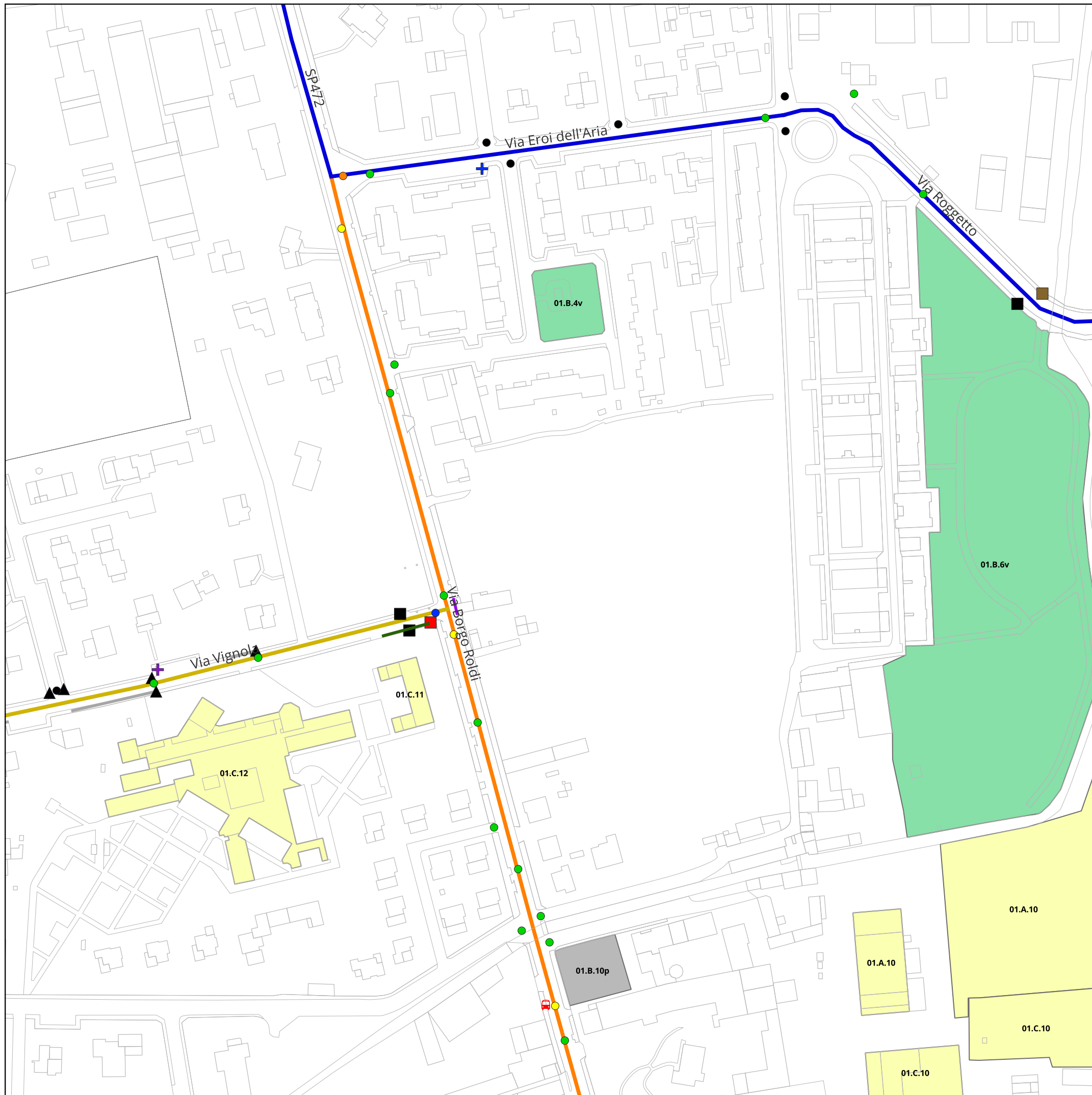


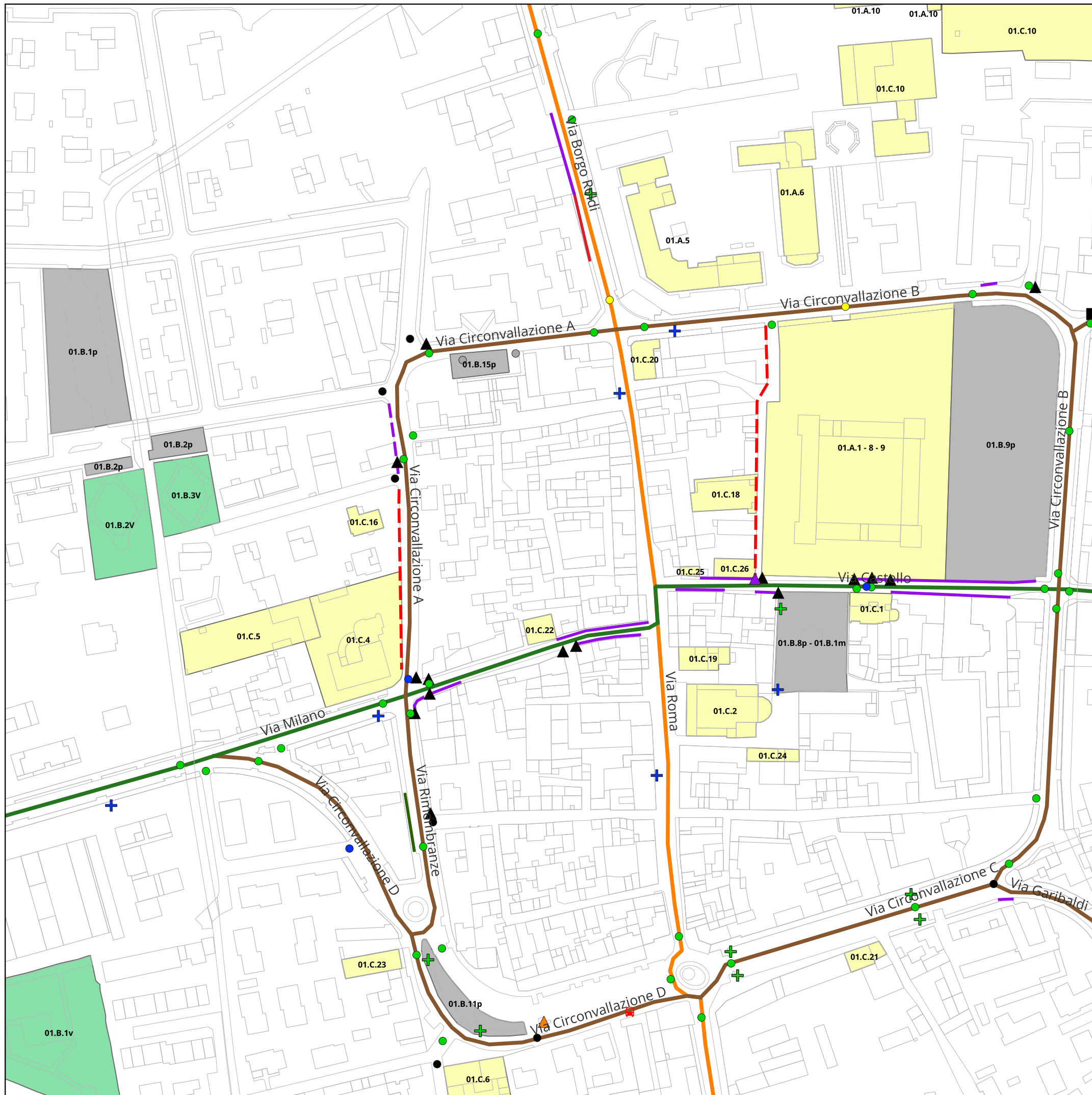


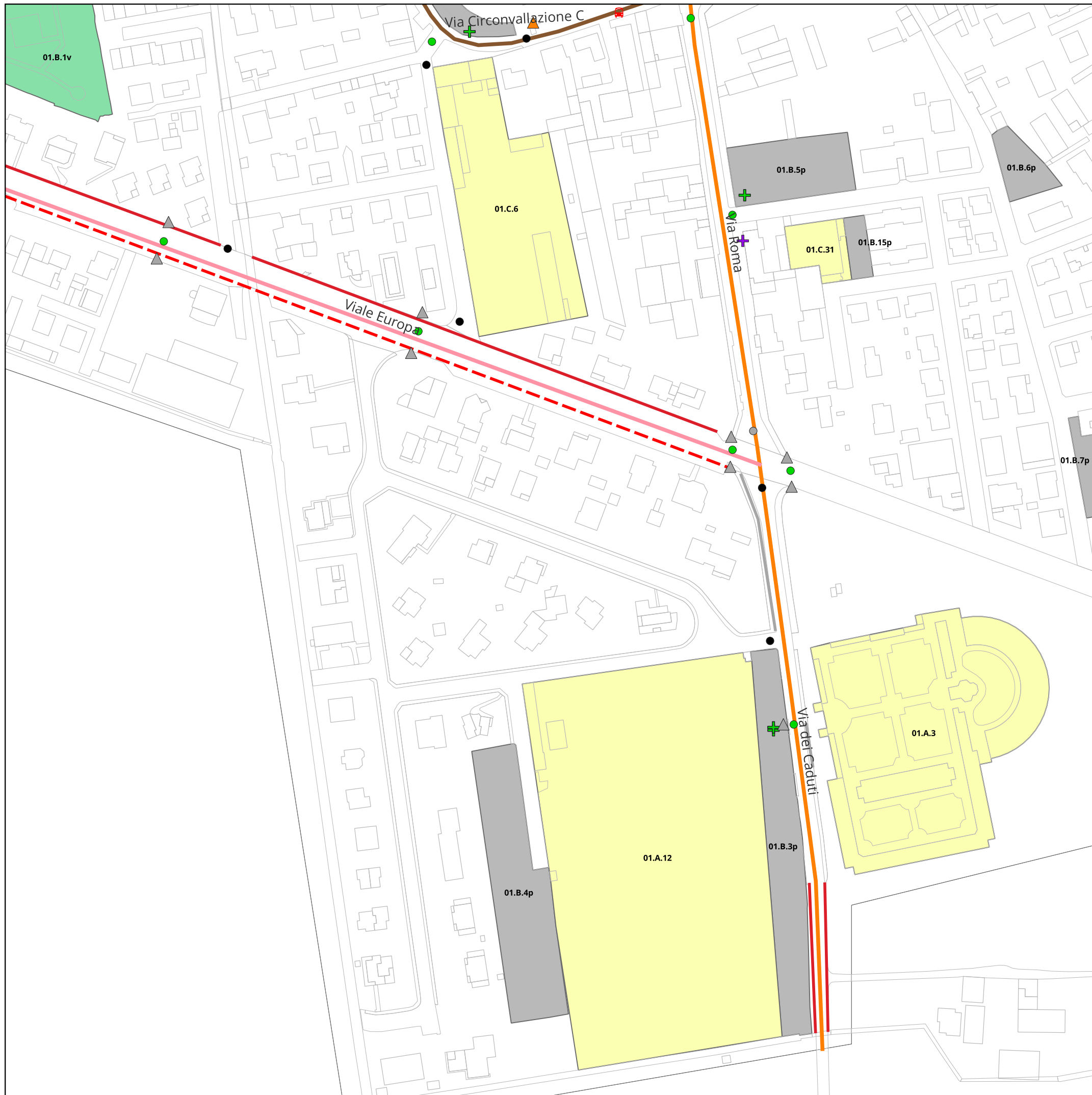


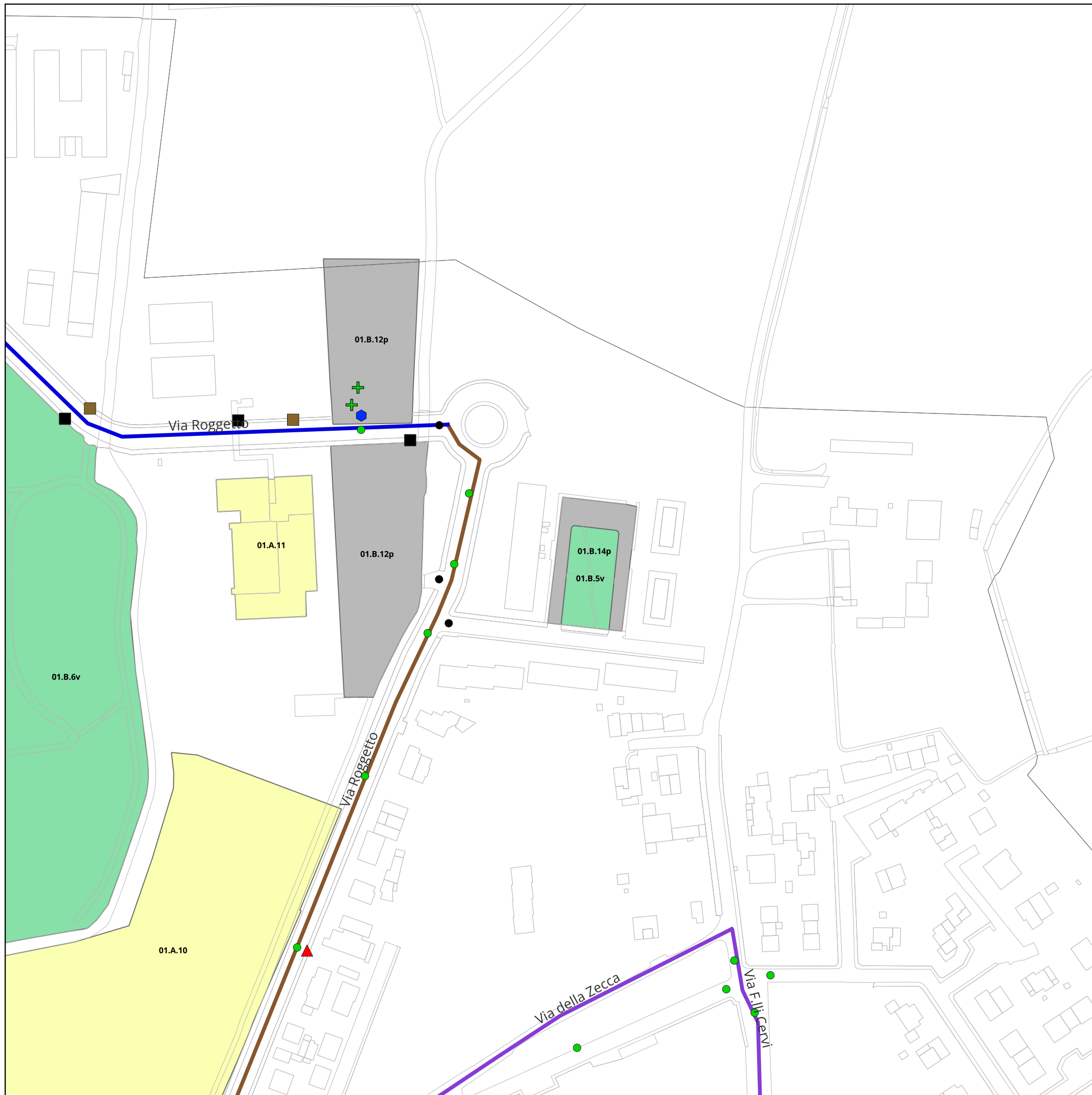




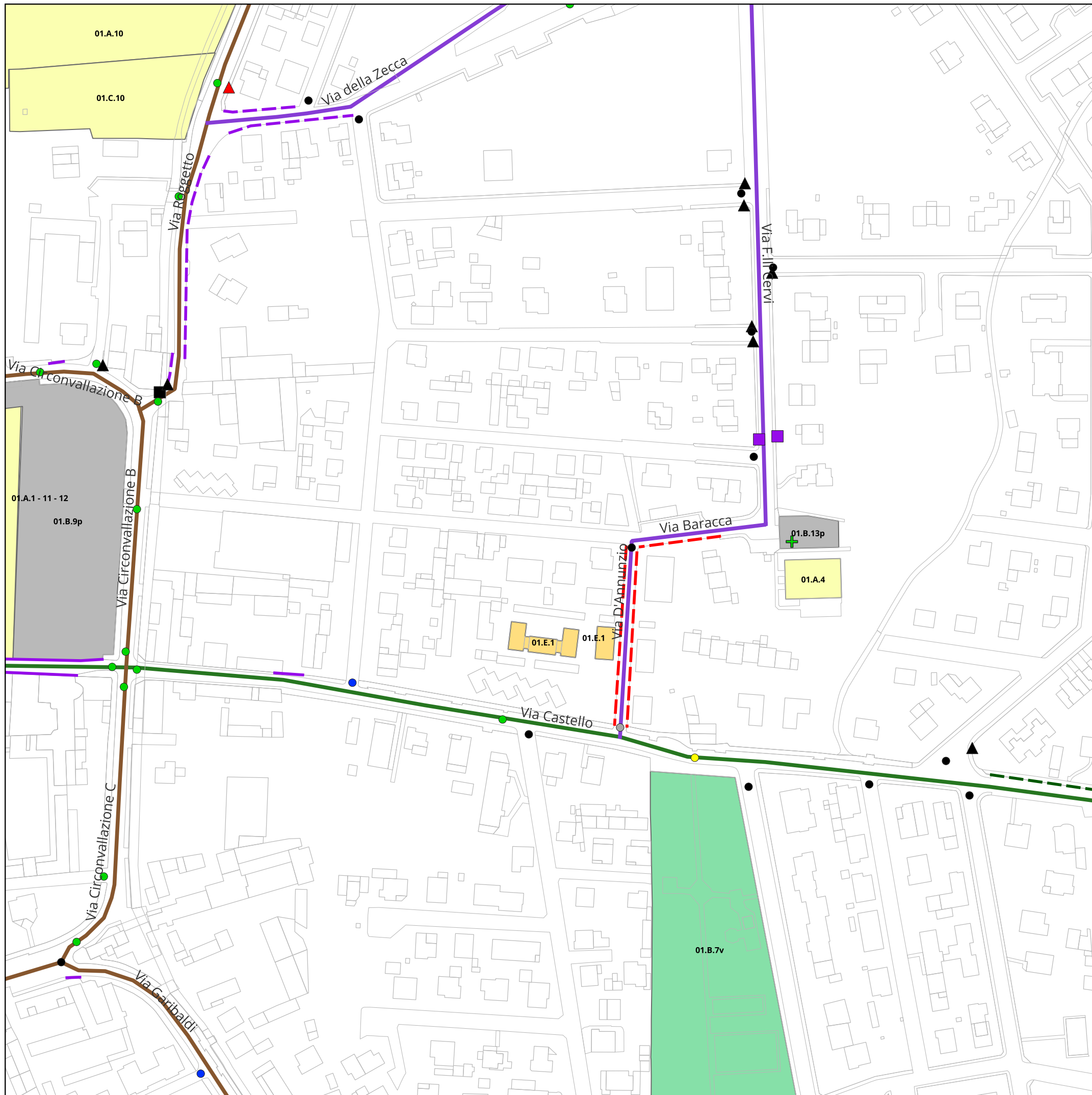


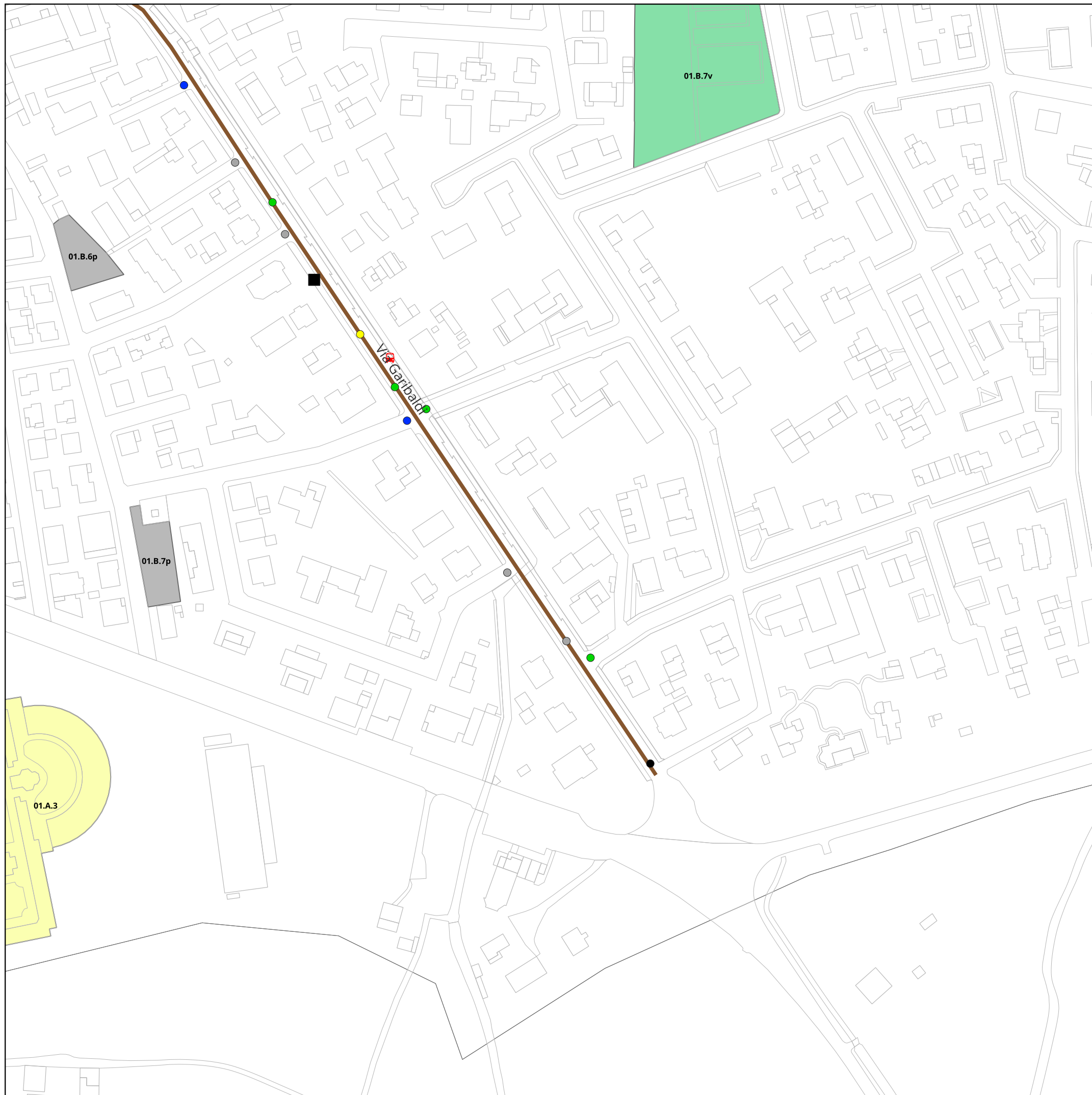


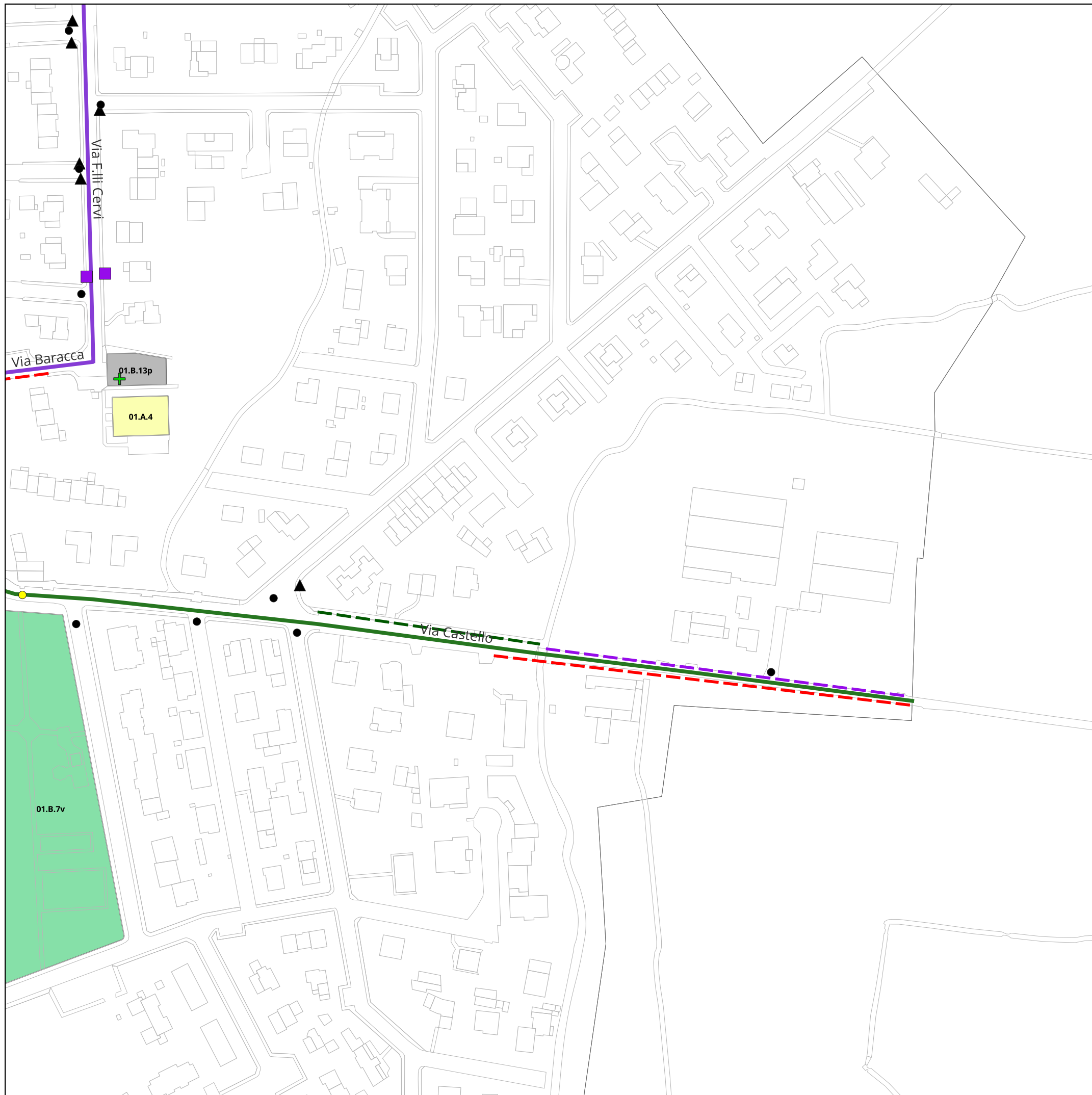




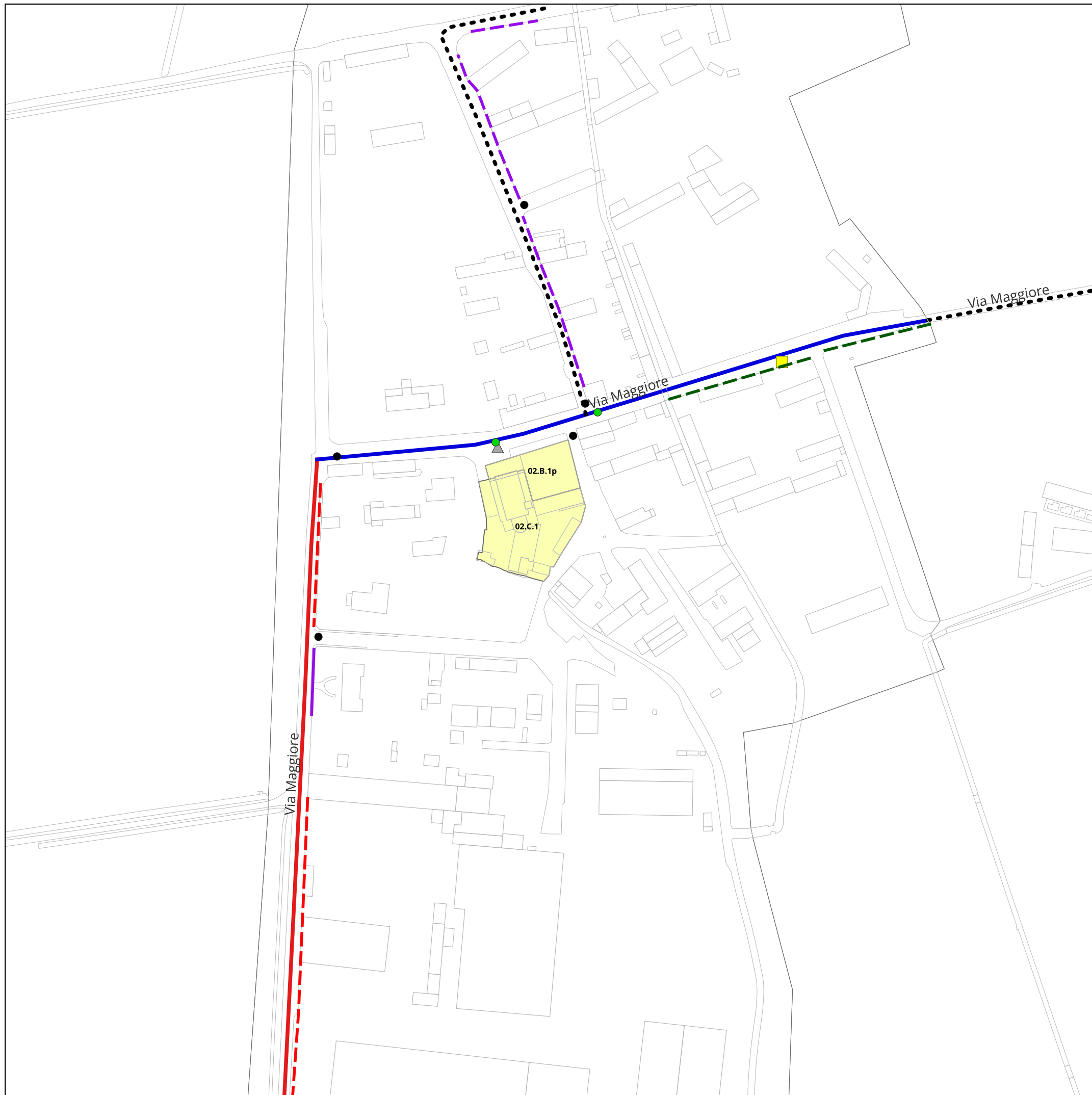




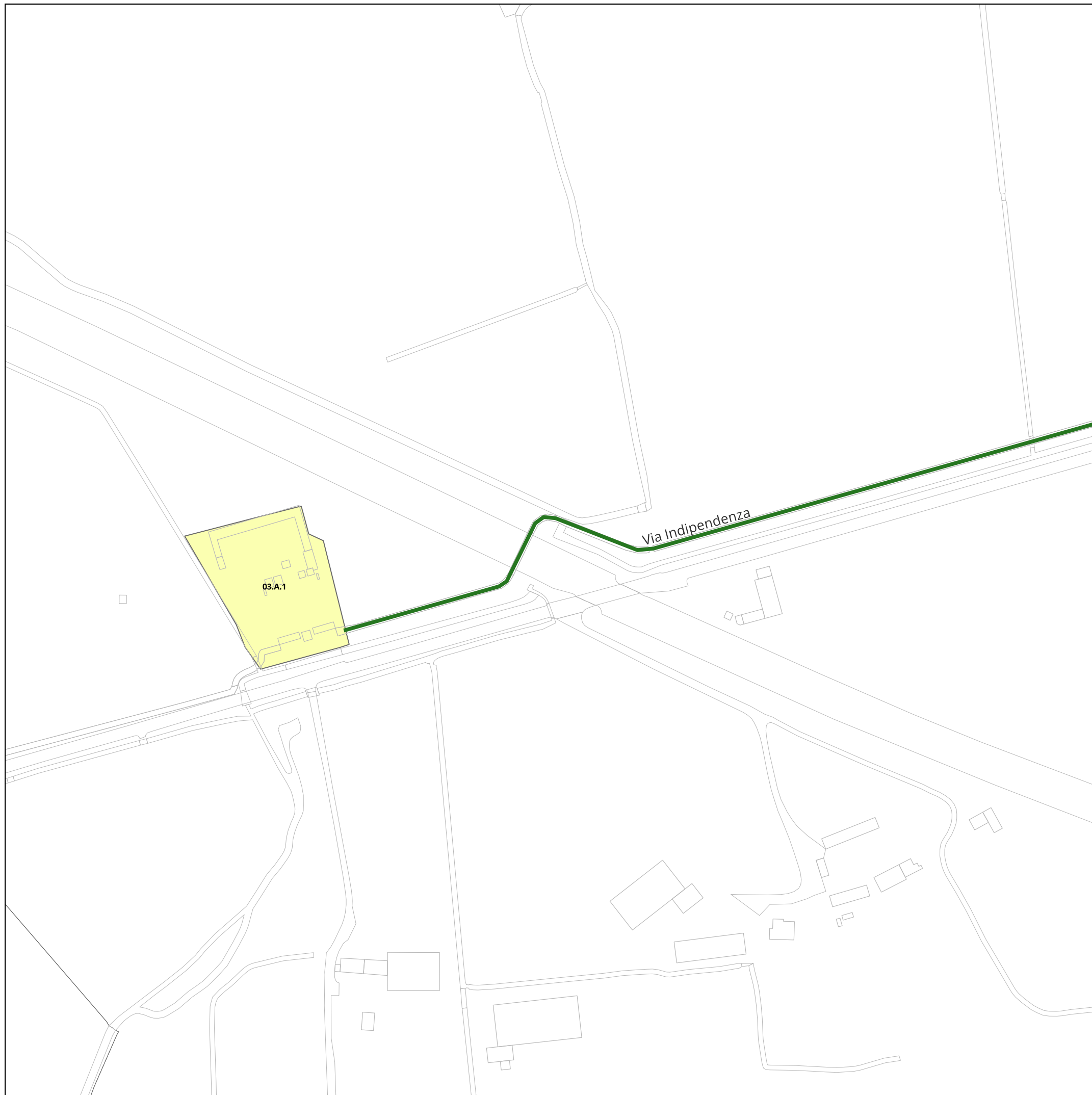


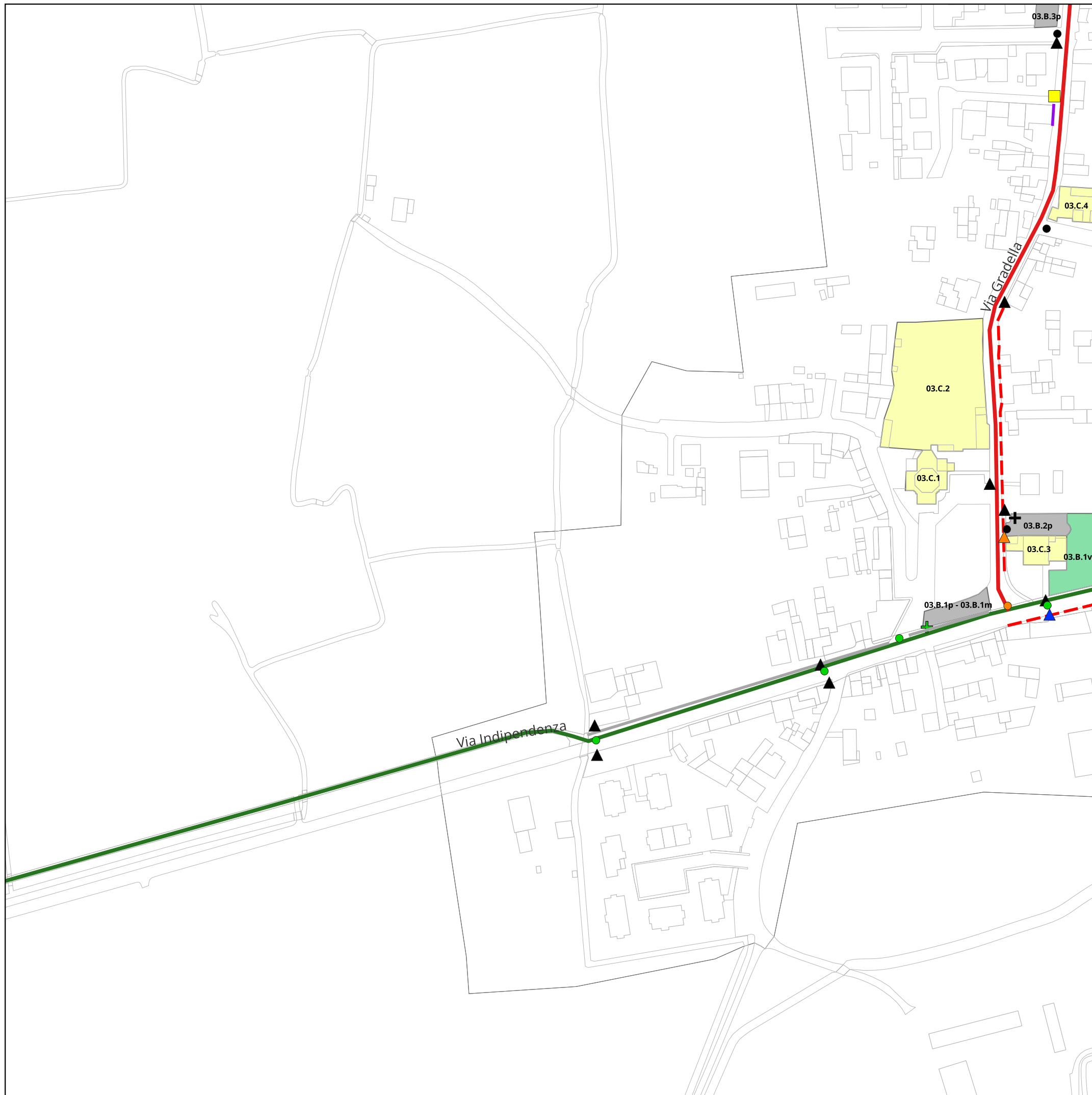




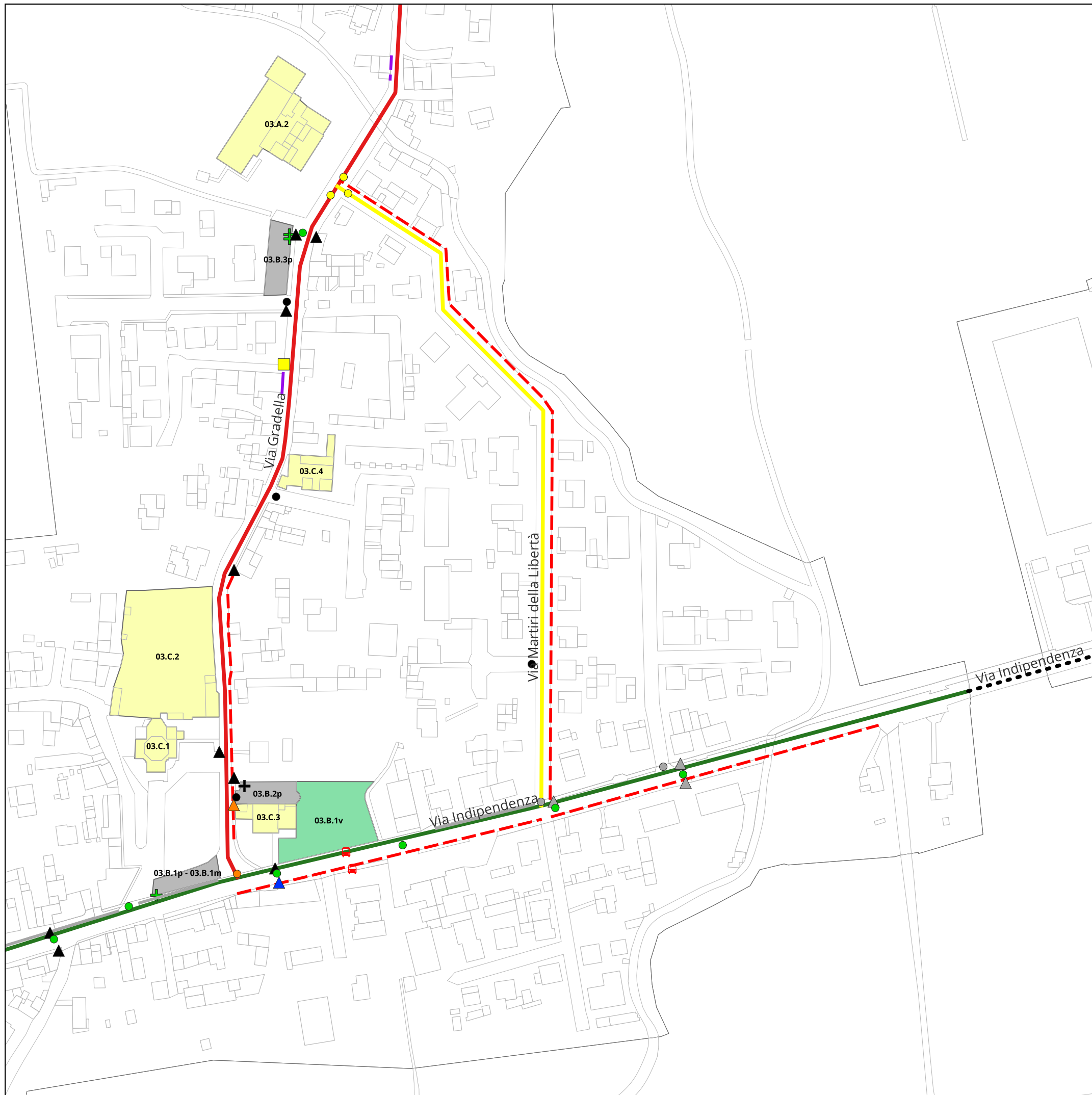


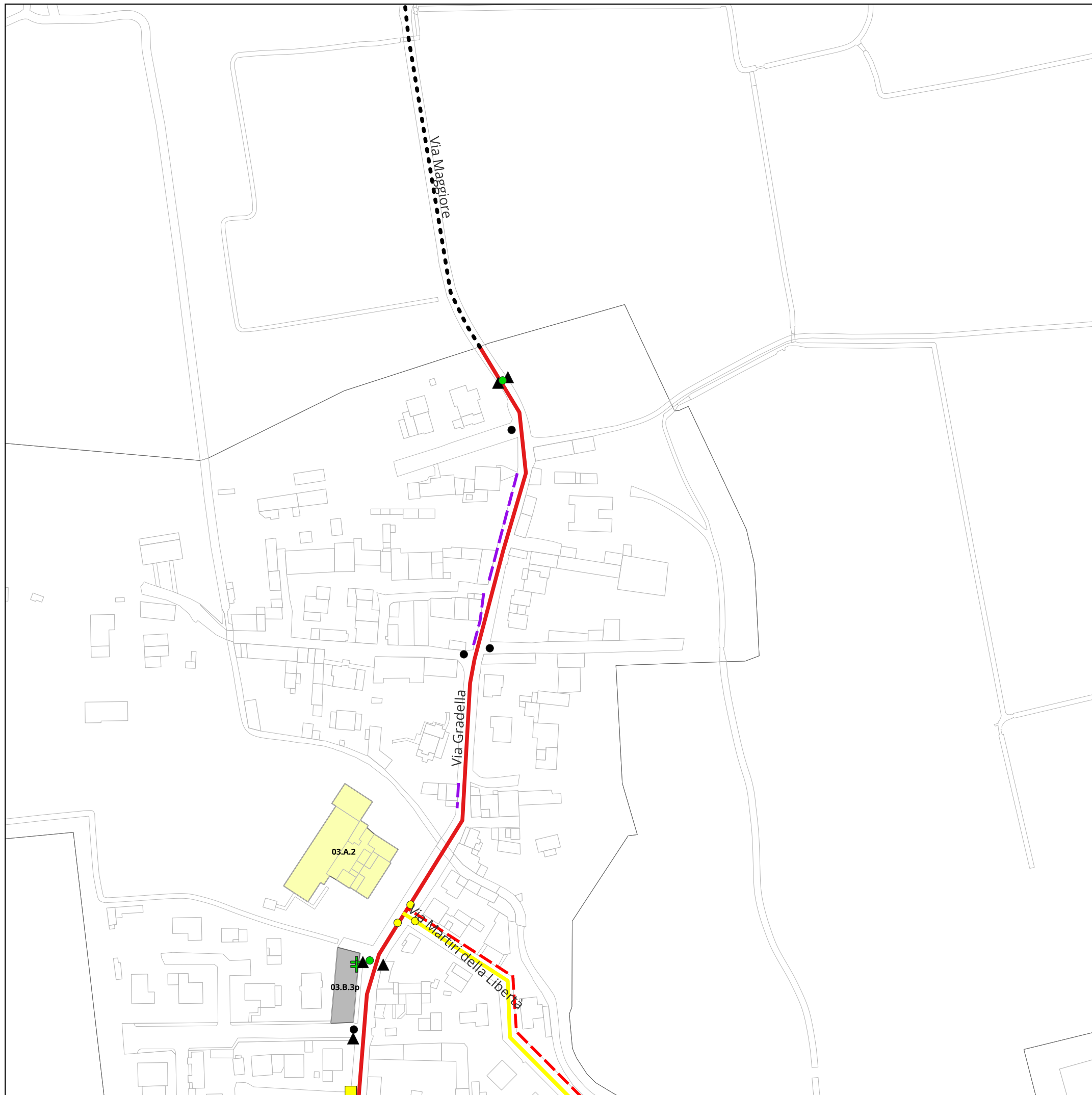










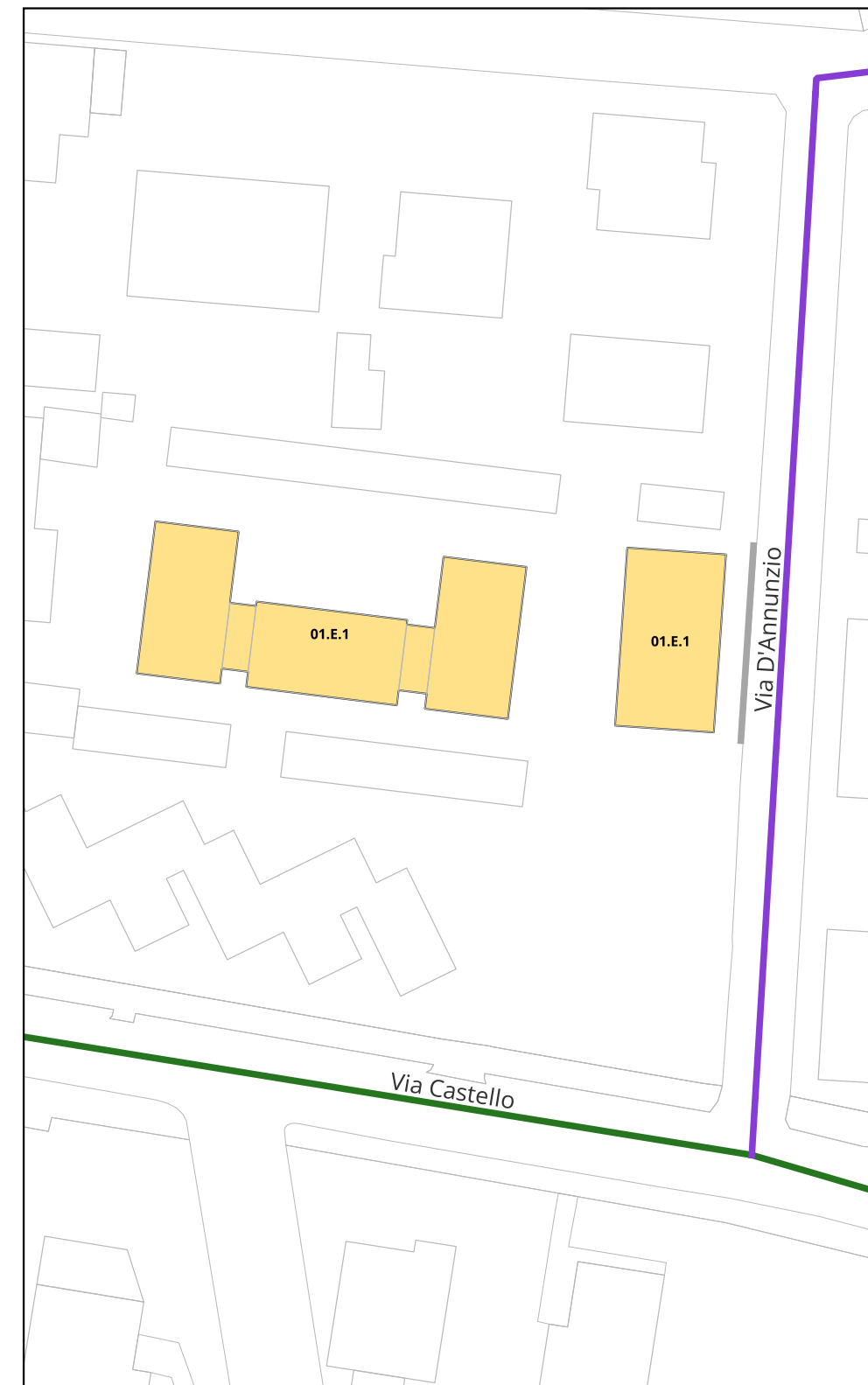
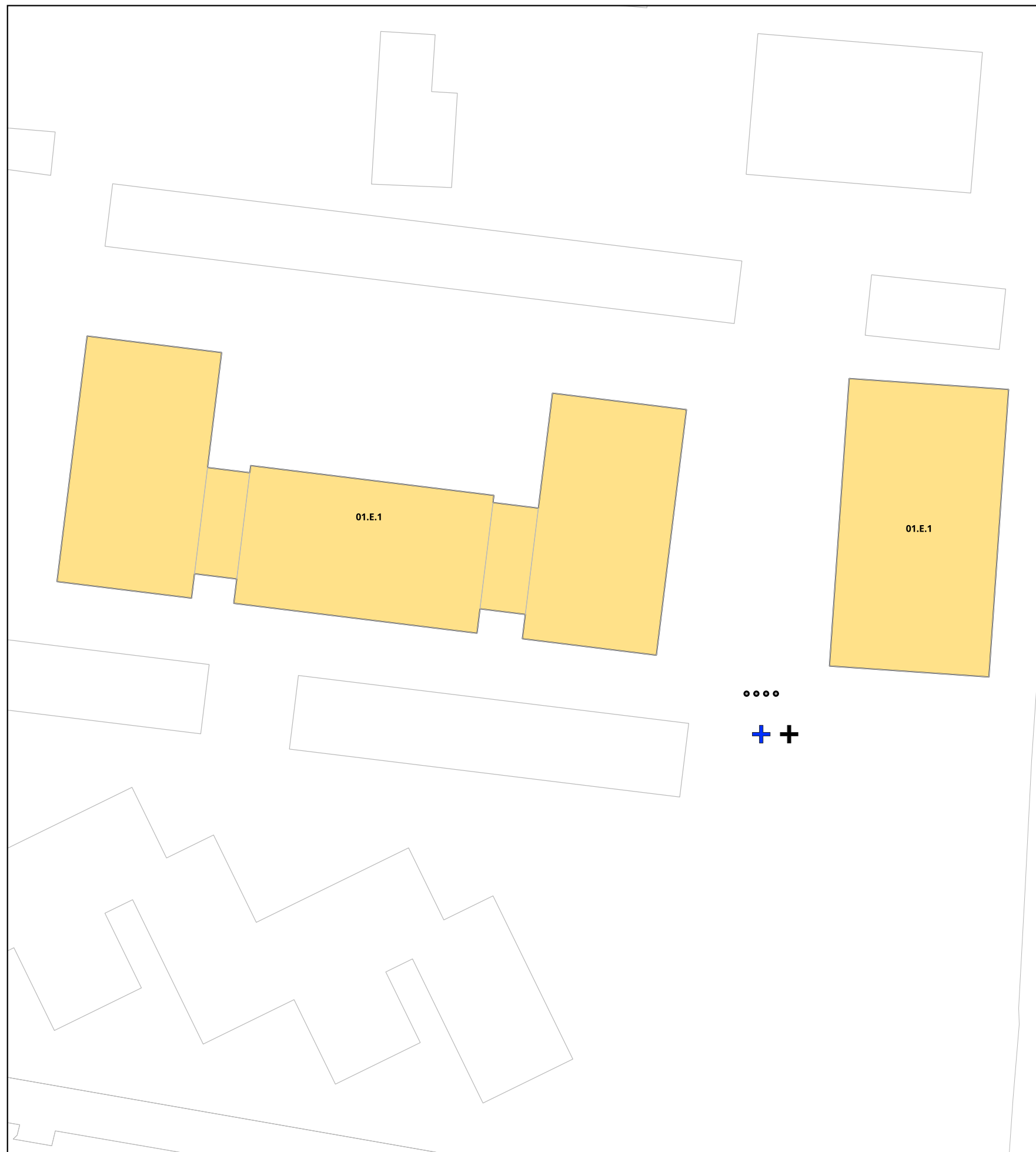


**GRUPPO E**

**Schede di rilievo**

---

SPAZI URBANI E PERCORSI PEDONALI



# 01.E.1

Edilizia residenziale pubblica  
Via G. D'Annunzio