


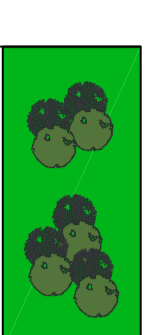
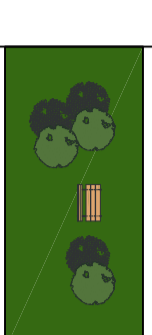





ALLEGATO
05a
 Verifica del rapporto di Impermeabilizzazione
 del suolo ai sensi Art. 3.2.3 R.L.I.

Verifica del rapporto di Impermeabilizzazione
 del suolo ai sensi Art. 3.2.3 R.L.I.

Area scoperta drenante = 30 % Sup. Territoriale

Area scoperta drenante = 30 % mq 9.148 = mq 2.744,40

	TOT.SUPERFICIE TERRITORIALE	mq 9.148
	VERDE DI COMPENSAZIONE ECOLOGICA	mq 905
	VERDE PRIVATO DI MITIGAZIONE	mq 584
	SPDIME EDIFICATO PERMEABILE	mq 1.722
	PARCO PRIVATO INTERATTIVO	mq 1.220
	AREA DRENANTE DA P.A.	mq 4.431

 SPDIME EDIFICATO AL PIANO INTERRATO
 NON PERMEABILE

